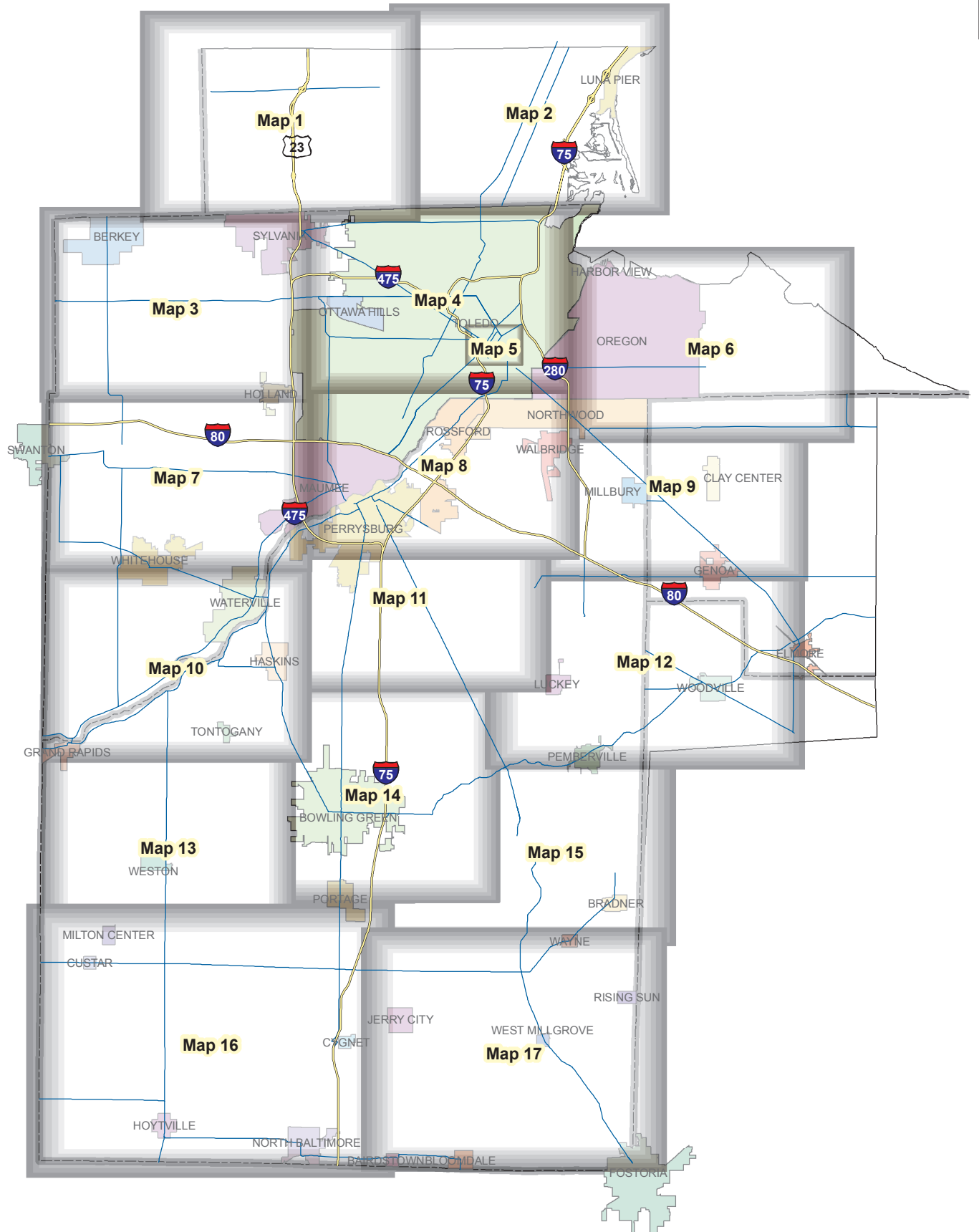
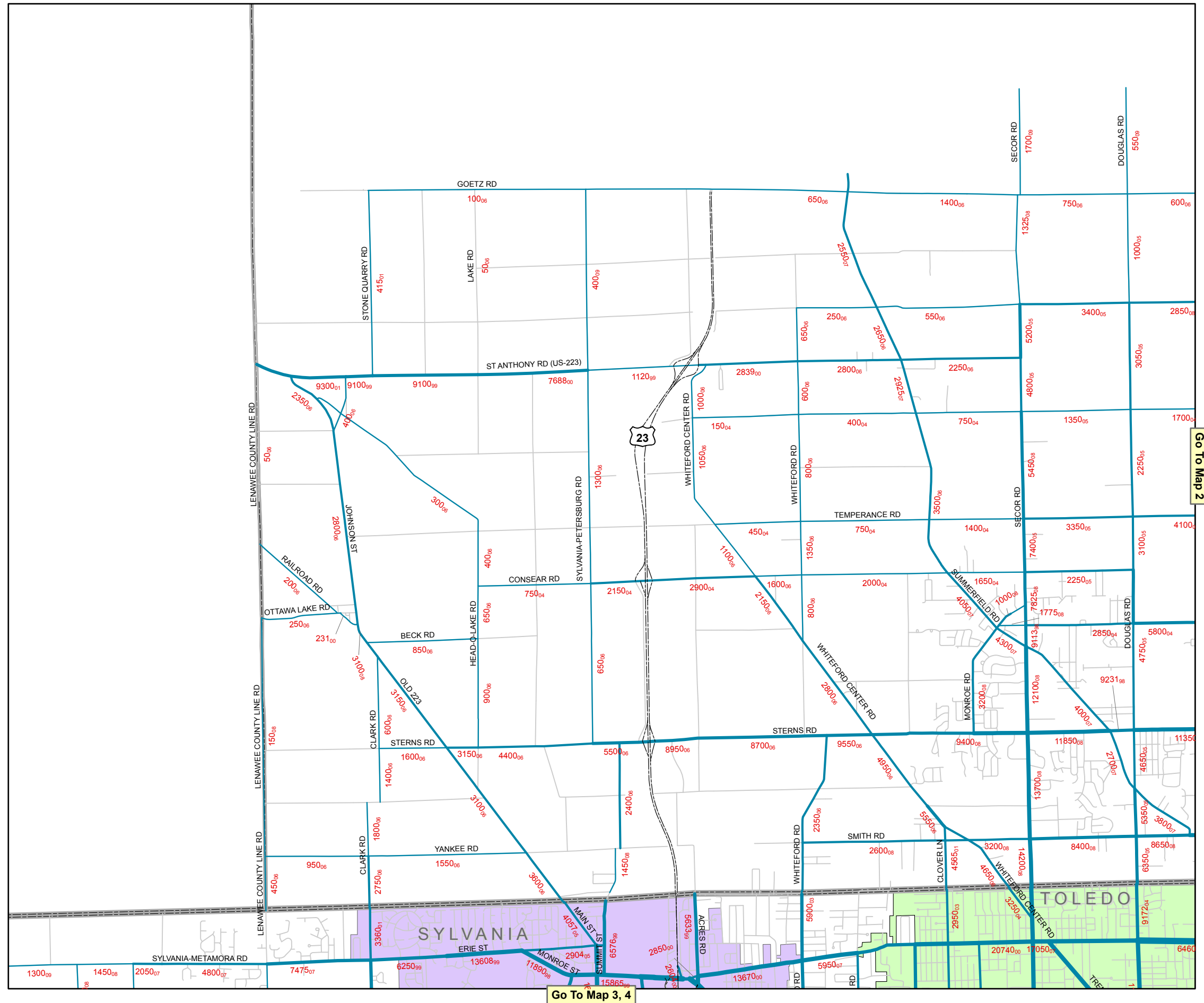


Index



Map 1



Go To Map 3, 4

Go To Map 2

Map 1 Traffic Flowmap 2009



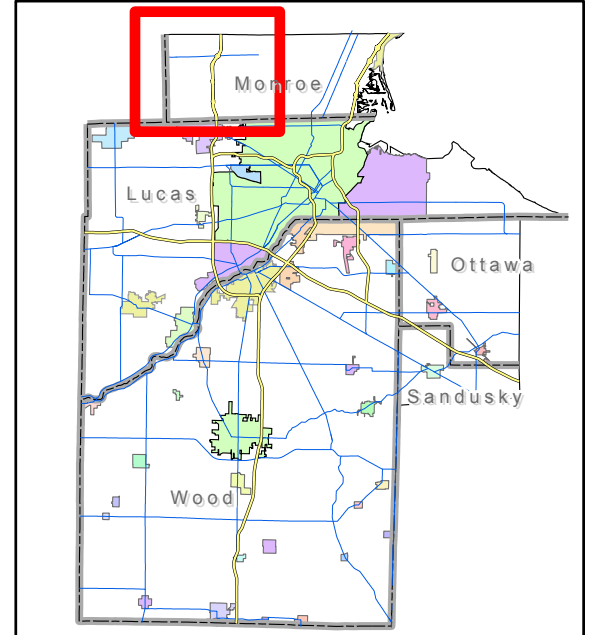
Toledo Metropolitan Area Council of Governments

Traffic counts are taken every year on roads and highways in all of Lucas and Wood counties and western portions of Ottawa and Sandusky counties in Ohio, and in southern Monroe County, Michigan. The counts estimate 24-hour volumes and are adjusted for season and for road category. The Toledo Metropolitan Area Council of Governments (TMACOG) coordinates the traffic counting program in the Toledo metropolitan area. TMACOG creates maps and maintains a database for the entire region.

While more than 1500 counts are taken every year, not every road is measured annually. The subscript to the Annual Average Daily Traffic (AADT) number indicates the year the measurement was taken. Example: 8100₀₂ AADT count is 8100 cars and trucks daily. Count was taken in 2002.

To view an electronic version of this map, or to view the most up to date and detailed count information at individual locations, visit the transportation department of the TMACOG website at http://www.tmacog.org/tran_body.htm.

Interstates are shown on maps 18 - 25.



Legend

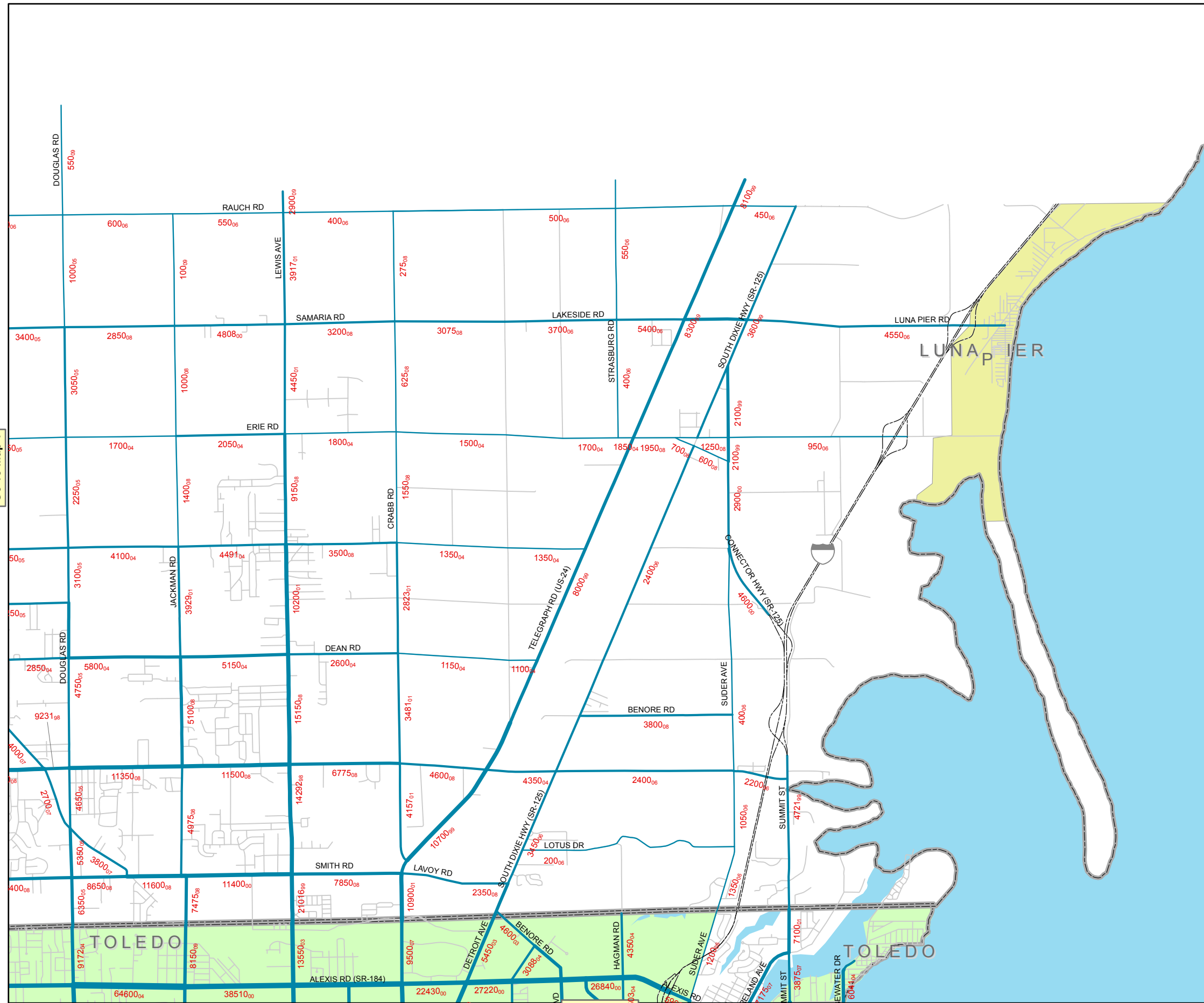
- 0 - 2000
- 2001 - 5000
- 5001 - 10000
- 10001 - 25000
- 25001 - 50000
- 50001 - 65600
- Interstates & Ramps
- Local Streets

For best quality, print on 11x17

Miles



Map 2



Go To Map 1

Go To Map 4

Traffic Flowmap 2009



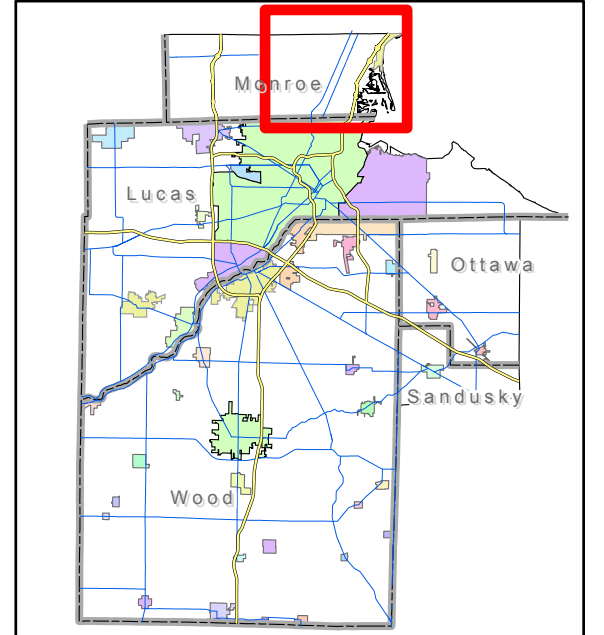
Toledo Metropolitan Area Council of Governments

Traffic counts are taken every year on roads and highways in all of Lucas and Wood counties and western portions of Ottawa and Sandusky counties in Ohio, and in southern Monroe County, Michigan. The counts estimate 24-hour volumes and are adjusted for season and for road category. The Toledo Metropolitan Area Council of Governments (TMACOG) coordinates the traffic counting program in the Toledo metropolitan area. TMACOG creates maps and maintains a database for the entire region.

While more than 1500 counts are taken every year, not every road is measured annually. The subscript to the Annual Average Daily Traffic (AADT) number indicates the year the measurement was taken. Example: 8100₀₂ AADT count is 8100 cars and trucks daily. Count was taken in 2002.

To view an electronic version of this map, or to view the most up to date and detailed count information at individual locations, visit the transportation department of the TMACOG website at http://www.tmacog.org/tran_body.htm.


Interstates are shown on maps 18 - 25.



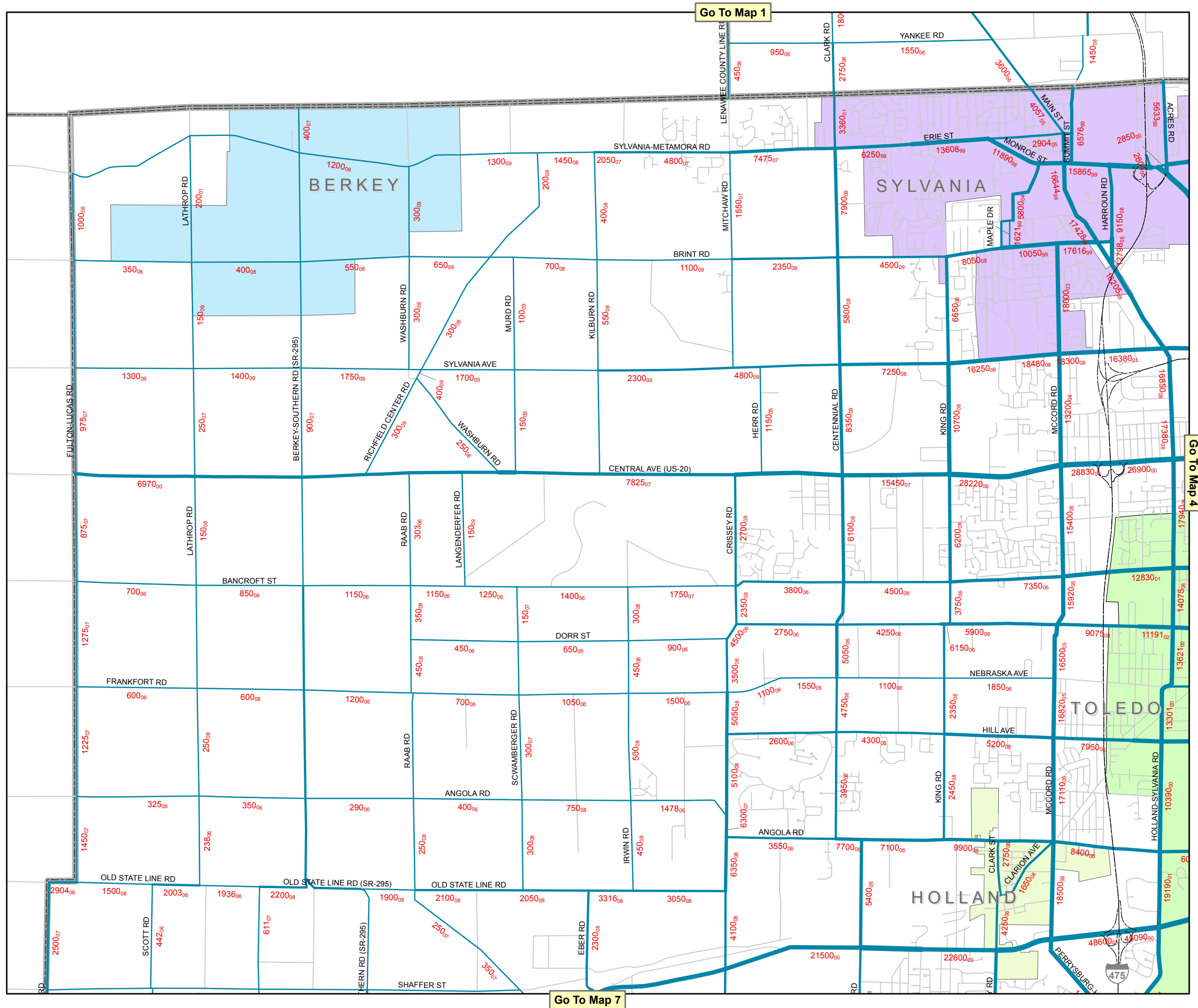
Legend

- 0 - 2000
- 2001 - 5000
- 5001 - 10000
- 10001 - 25000
- 25001 - 50000
- 50001 - 65600
- Interstates & Ramps
- Local Streets

For best quality, print on 11x17



Map 3



Traffic Flowmap 2009



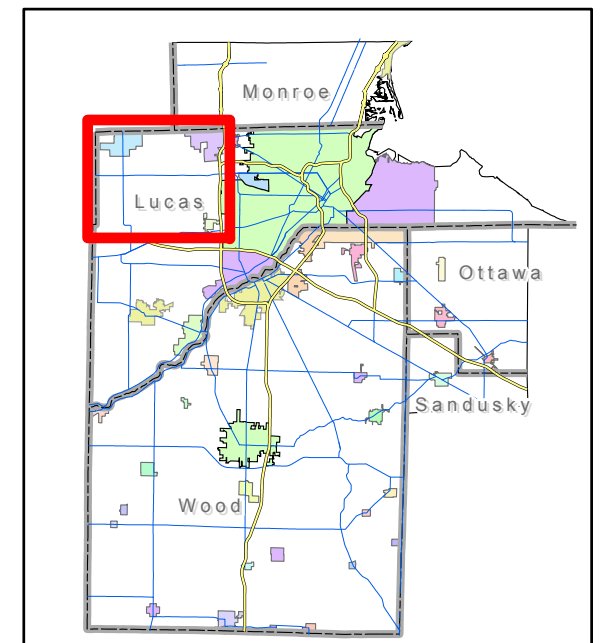
Toledo Metropolitan Area Council of Governments

Traffic counts are taken every year on roads and highways in all of Lucas and Wood counties and western portions of Ottawa and Sandusky counties in Ohio, and in southern Monroe County, Michigan. The counts estimate 24-hour volumes and are adjusted for season and for road category. The Toledo Metropolitan Area Council of Governments (TMACOG) coordinates the traffic counting program in the Toledo metropolitan area. TMACOG creates maps and maintains a database for the entire region.

While more than 1500 counts are taken every year, not every road is measured annually. The subscript to the Annual Average Daily Traffic (AADT) number indicates the year the measurement was taken. Example: 8100₀₂ AADT count is 8100 cars and trucks daily. Count was taken in 2002.

To view an electronic version of this map, or to view the most up to date and detailed count information at individual locations, visit the transportation department of the TMACOG website at http://www.tmacog.org/tran_body.htm.

Interstates are shown on maps 18 - 25.



Legend

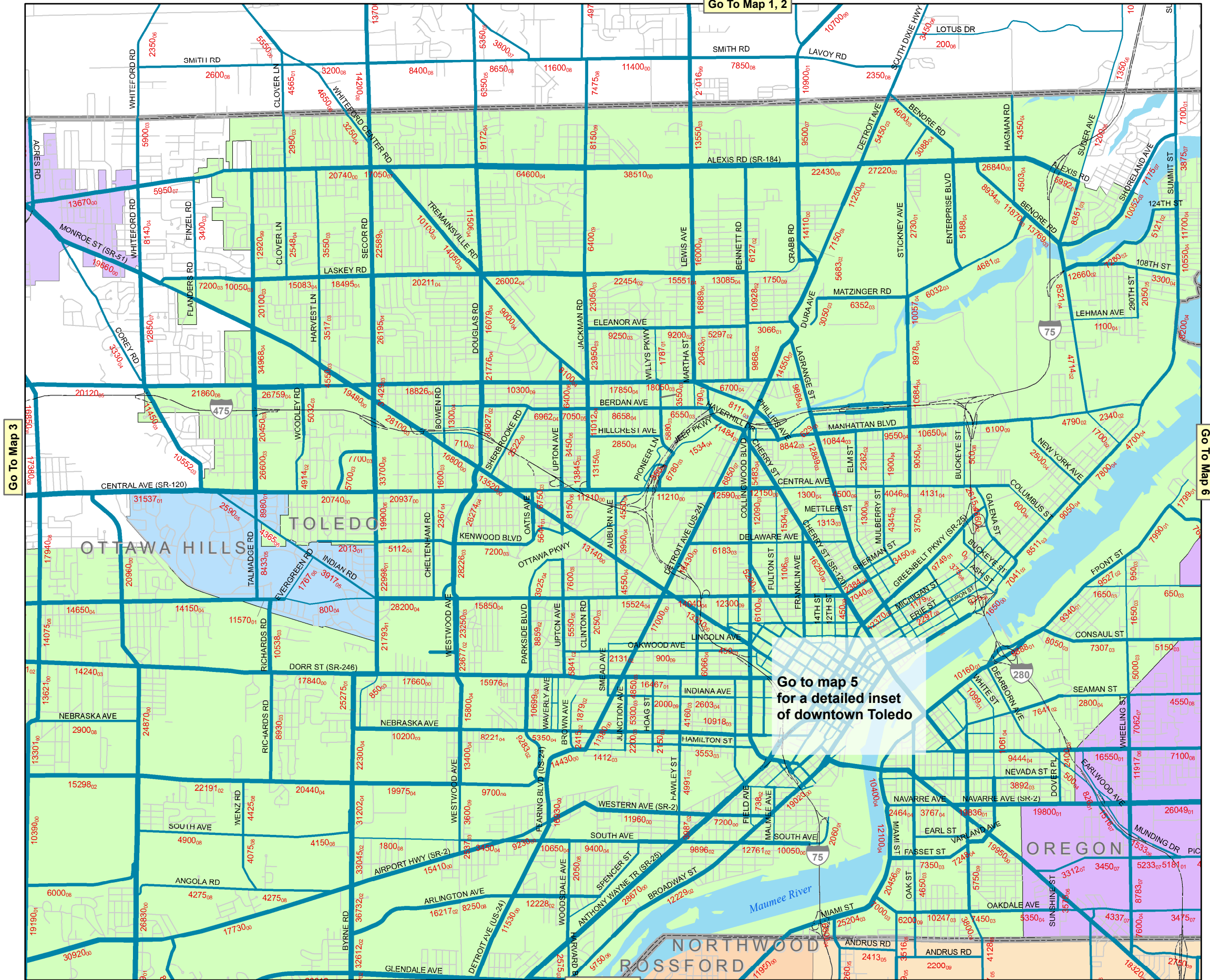
- 0 - 2000
- 2001 - 5000
- 5001 - 10000
- 10001 - 25000
- 25001 - 50000
- 50001 - 65600
- Interstates & Ramps
- Local Streets

For best quality, print on 11x17



Map 4

Go To Map 1, 2



Go To Map 3

Go To Map 6

Go to map 5 for a detailed inset of downtown Toledo

Go To Map 8

Map 4 Traffic Flowmap 2009



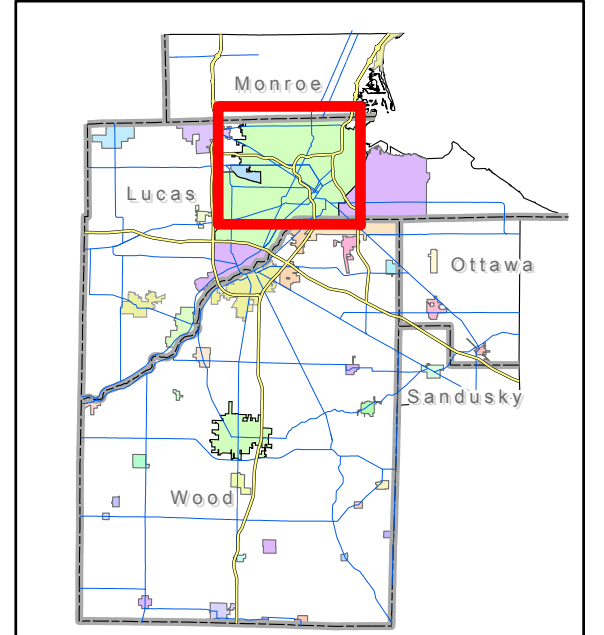
Toledo Metropolitan Area Council of Governments

Traffic counts are taken every year on roads and highways in all of Lucas and Wood counties and western portions of Ottawa and Sandusky counties in Ohio, and in southern Monroe County, Michigan. The counts estimate 24-hour volumes and are adjusted for season and for road category. The Toledo Metropolitan Area Council of Governments (TMACOG) coordinates the traffic counting program in the Toledo metropolitan area. TMACOG creates maps and maintains a database for the entire region.

While more than 1500 counts are taken every year, not every road is measured annually. The subscript to the Annual Average Daily Traffic (AADT) number indicates the year the measurement was taken. Example: 8100₀₂ AADT count is 8100 cars and trucks daily. Count was taken in 2002.

To view an electronic version of this map, or to view the most up to date and detailed count information at individual locations, visit the transportation department of the TMACOG website at http://www.tmacog.org/tran_body.htm.


Interstates are shown on maps 18 - 25.



Legend

- 0 - 2000
- 2001 - 5000
- 5001 - 10000
- 10001 - 25000
- 25001 - 50000
- 50001 - 65600
- Interstates & Ramps
- Local Streets

For best quality, print on 11x17



Map 5

Traffic Flowmap 2009



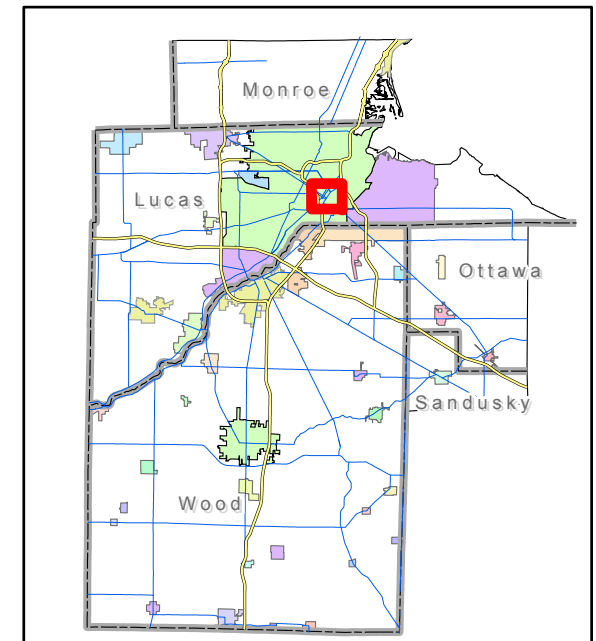
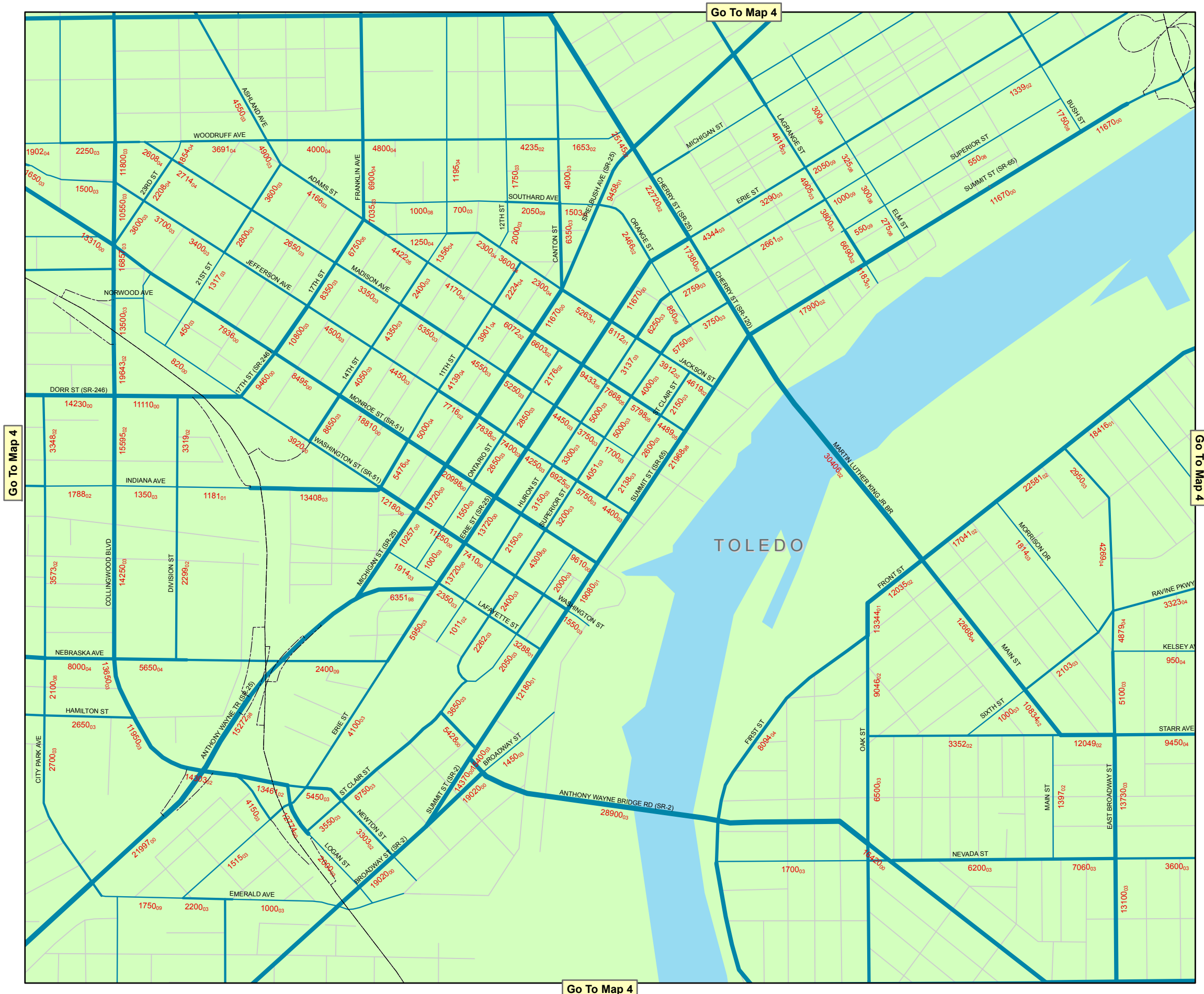
Toledo Metropolitan Area Council of Governments

Traffic counts are taken every year on roads and highways in all of Lucas and Wood counties and western portions of Ottawa and Sandusky counties in Ohio, and in southern Monroe County, Michigan. The counts estimate 24-hour volumes and are adjusted for season and for road category. The Toledo Metropolitan Area Council of Governments (TMACOG) coordinates the traffic counting program in the Toledo metropolitan area. TMACOG creates maps and maintains a database for the entire region.

While more than 1500 counts are taken every year, not every road is measured annually. The subscript to the Annual Average Daily Traffic (AADT) number indicates the year the measurement was taken.
Example: 8100₀₂ AADT count is 8100 cars and trucks daily. Count was taken in 2002.

To view an electronic version of this map, or to view the most up to date and detailed count information at individual locations, visit the transportation department of the TMACOG website at http://www.tmacog.org/tran_body.htm.

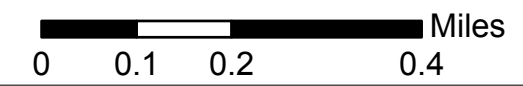
Interstates are shown on maps 18 - 25.



Legend

- 0 - 2000
- 2001 - 5000
- 5001 - 10000
- 10001 - 25000
- 25001 - 50000
- 50001 - 65600
- Interstates & Ramps
- Local Streets

For best quality, print on 11x17



Map 6

Traffic Flowmap 2009



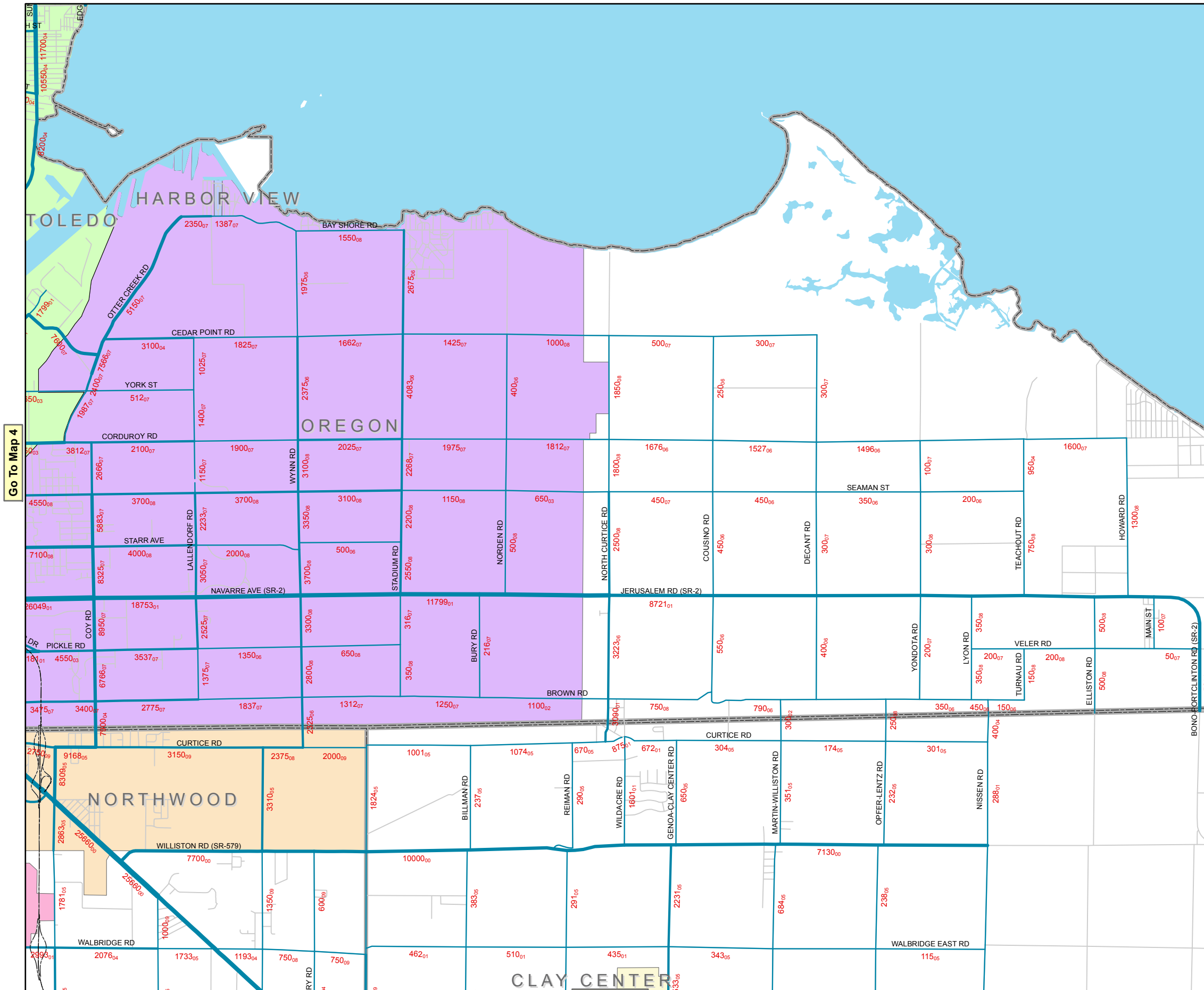
Toledo Metropolitan Area Council of Governments

Traffic counts are taken every year on roads and highways in all of Lucas and Wood counties and western portions of Ottawa and Sandusky counties in Ohio, and in southern Monroe County, Michigan. The counts estimate 24-hour volumes and are adjusted for season and for road category. The Toledo Metropolitan Area Council of Governments (TMACOG) coordinates the traffic counting program in the Toledo metropolitan area. TMACOG creates maps and maintains a database for the entire region.

While more than 1500 counts are taken every year, not every road is measured annually. The subscript to the Annual Average Daily Traffic (AADT) number indicates the year the measurement was taken. Example: 8100₀₂ AADT count is 8100 cars and trucks daily. Count was taken in 2002.

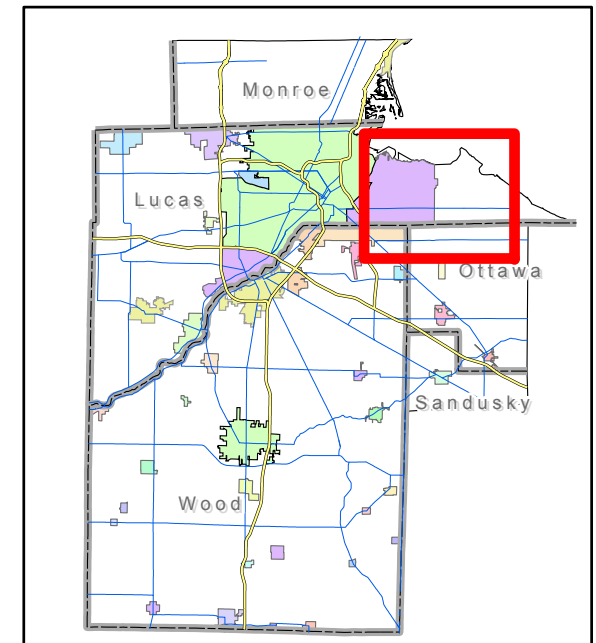
To view an electronic version of this map, or to view the most up to date and detailed count information at individual locations, visit the transportation department of the TMACOG website at http://www.tmacog.org/tran_body.htm.

Interstates are shown on maps 18 - 25.



Go To Map 4

Go To Map 9



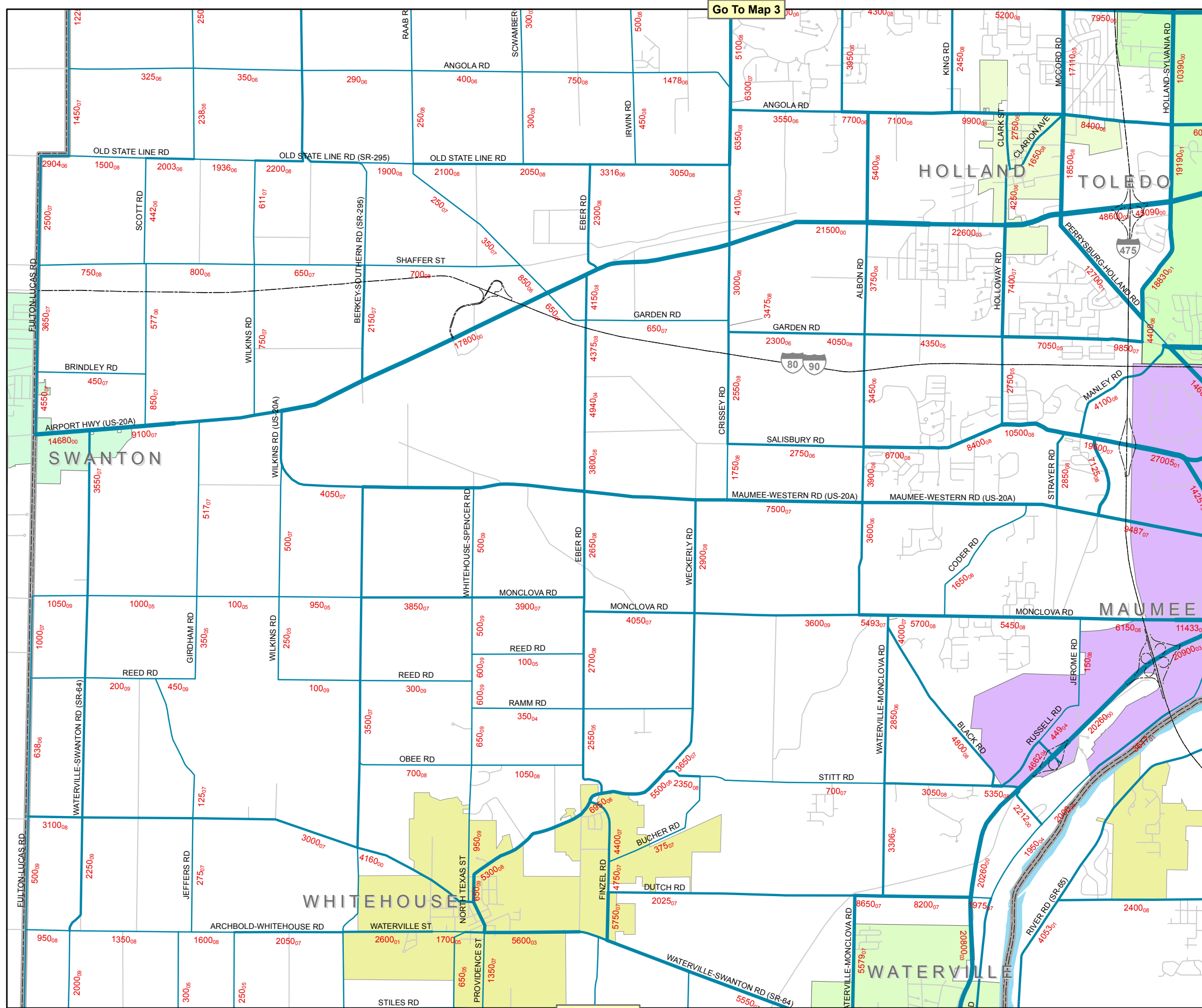
Legend

- 0 - 2000
- 2001 - 5000
- 5001 - 10000
- 10001 - 25000
- 25001 - 50000
- 50001 - 65600
- Interstates & Ramps
- Local Streets

For best quality, print on 11x17



Map 7



Go To Map 3

Go To Map 8

Go To Map 10

Traffic Flowmap 2009



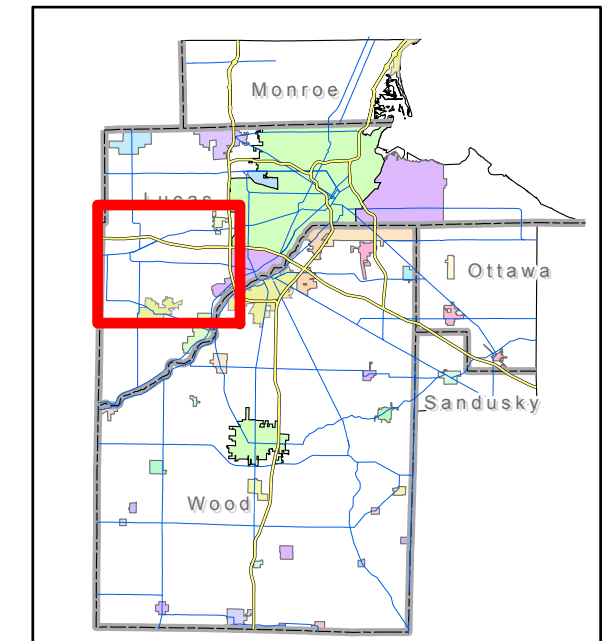
Toledo Metropolitan Area Council of Governments

Traffic counts are taken every year on roads and highways in all of Lucas and Wood counties and western portions of Ottawa and Sandusky counties in Ohio, and in southern Monroe County, Michigan. The counts estimate 24-hour volumes and are adjusted for season and for road category. The Toledo Metropolitan Area Council of Governments (TMACOG) coordinates the traffic counting program in the Toledo metropolitan area. TMACOG creates maps and maintains a database for the entire region.

While more than 1500 counts are taken every year, not every road is measured annually. The subscript to the Annual Average Daily Traffic (AADT) number indicates the year the measurement was taken. Example: 8100₀₂ AADT count is 8100 cars and trucks daily. Count was taken in 2002.

To view an electronic version of this map, or to view the most up to date and detailed count information at individual locations, visit the transportation department of the TMACOG website at http://www.tmacog.org/tran_body.htm.


Interstates are shown on maps 18 - 25.



Legend

- 0 - 2000
- 2001 - 5000
- 5001 - 10000
- 10001 - 25000
- 25001 - 50000
- 50001 - 65600
- Interstates & Ramps
- Local Streets

For best quality, print on 11x17



Map 8

Traffic Flowmap 2009



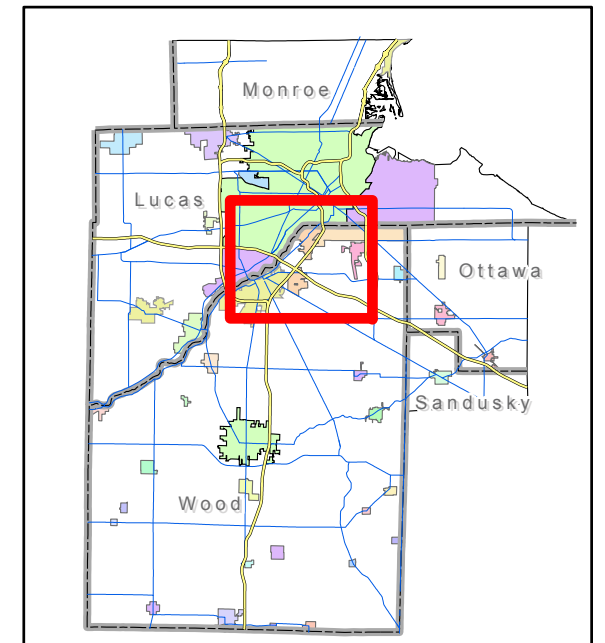
Toledo Metropolitan Area Council of Governments

Traffic counts are taken every year on roads and highways in all of Lucas and Wood counties and western portions of Ottawa and Sandusky counties in Ohio, and in southern Monroe County, Michigan. The counts estimate 24-hour volumes and are adjusted for season and for road category. The Toledo Metropolitan Area Council of Governments (TMACOG) coordinates the traffic counting program in the Toledo metropolitan area. TMACOG creates maps and maintains a database for the entire region.

While more than 1500 counts are taken every year, not every road is measured annually. The subscript to the Annual Average Daily Traffic (AADT) number indicates the year the measurement was taken. Example: 8100₀₂ AADT count is 8100 cars and trucks daily. Count was taken in 2002.

To view an electronic version of this map, or to view the most up to date and detailed count information at individual locations, visit the transportation department of the TMACOG website at http://www.tmacog.org/tran_body.htm.

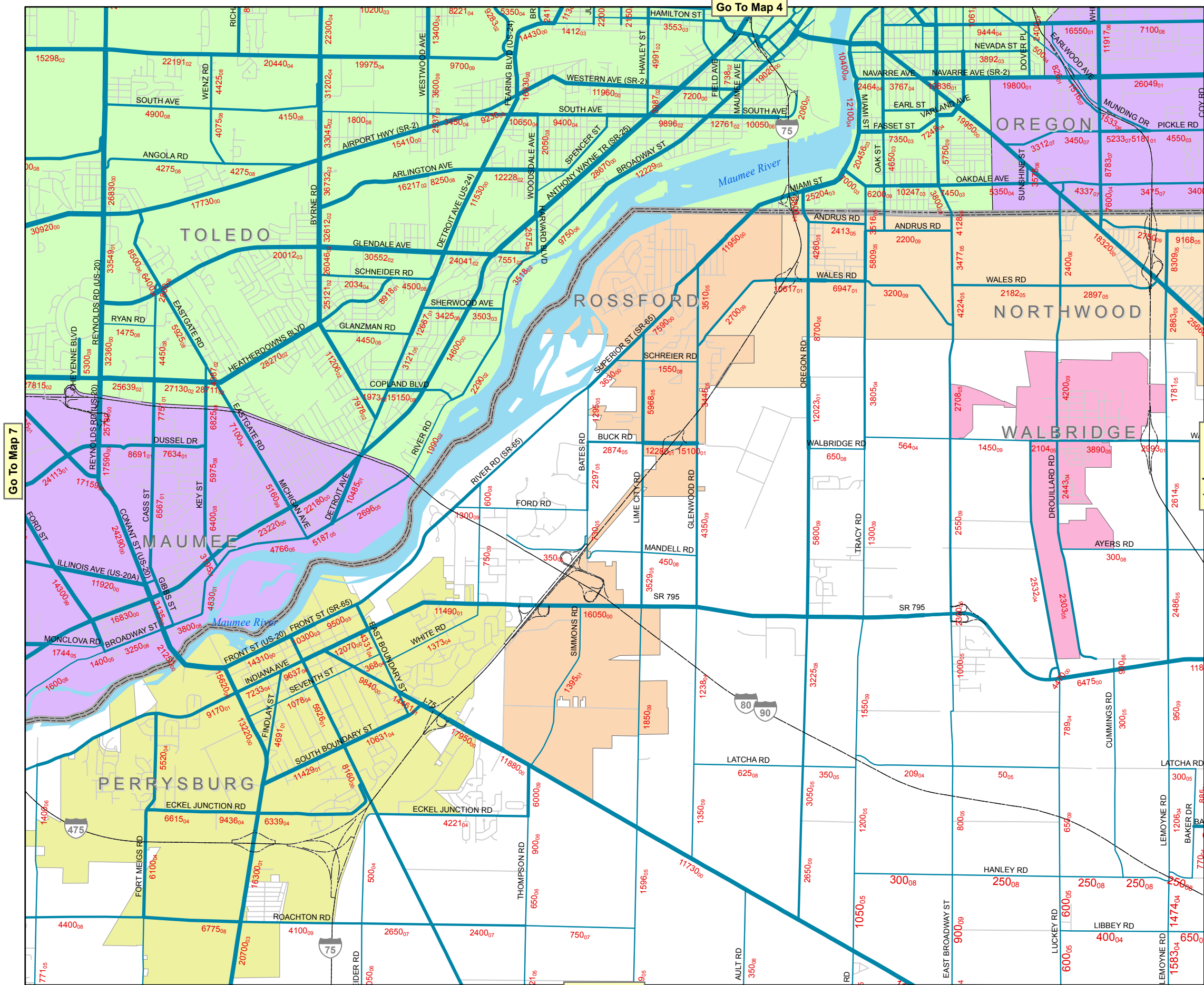
Interstates are shown on maps 18 - 25.



Legend

- 0 - 2000
- 2001 - 5000
- 5001 - 10000
- 10001 - 25000
- 25001 - 50000
- 50001 - 65600
- Interstates & Ramps
- Local Streets

For best quality, print on 11x17



Go To Map 4

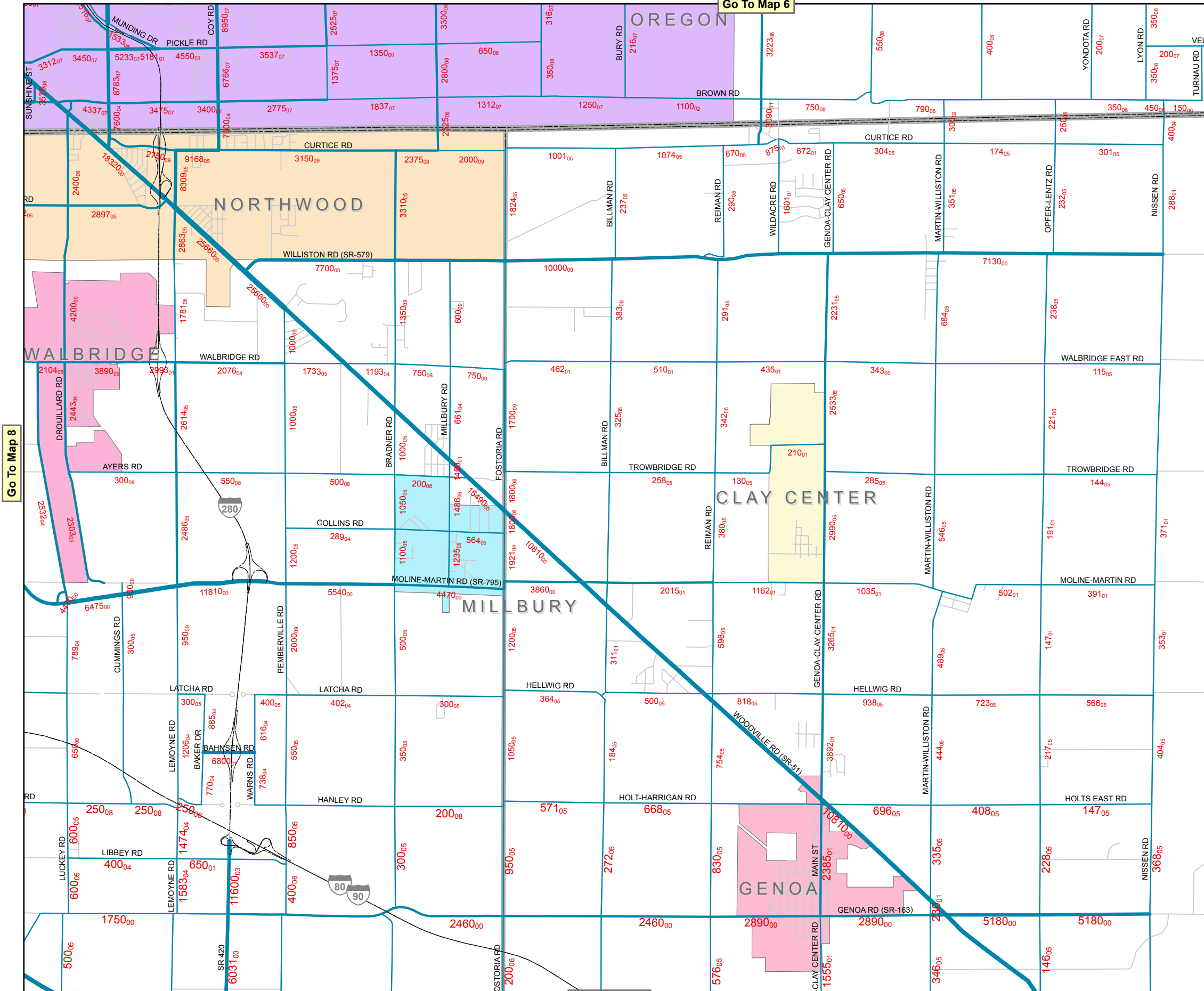
Go To Map 7

Go To Map 9, 6

Go To Map 11

Map 9

Go To Map 6



Go To Map 8

Go To Map 12

Traffic Flowmap 2009



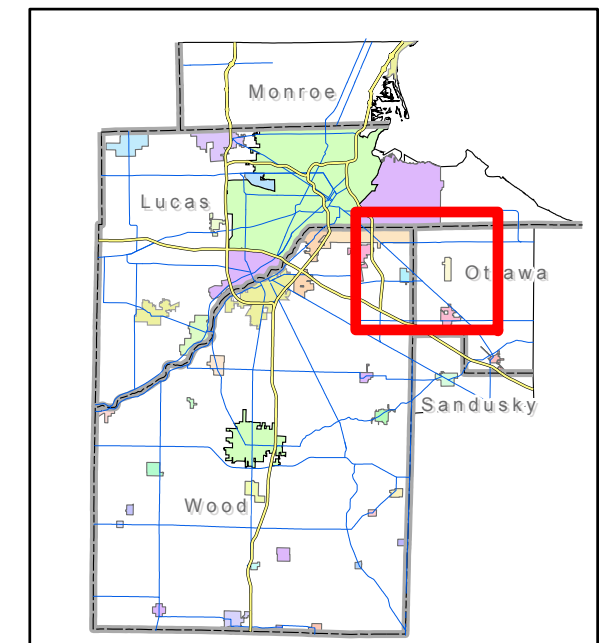
Toledo Metropolitan Area Council of Governments

Traffic counts are taken every year on roads and highways in all of Lucas and Wood counties and western portions of Ottawa and Sandusky counties in Ohio, and in southern Monroe County, Michigan. The counts estimate 24-hour volumes and are adjusted for season and for road category. The Toledo Metropolitan Area Council of Governments (TMACOG) coordinates the traffic counting program in the Toledo metropolitan area. TMACOG creates maps and maintains a database for the entire region.

While more than 1500 counts are taken every year, not every road is measured annually. The subscript to the Annual Average Daily Traffic (AADT) number indicates the year the measurement was taken. Example: 8100₀₂ AADT count is 8100 cars and trucks daily. Count was taken in 2002.

To view an electronic version of this map, or to view the most up to date and detailed count information at individual locations, visit the transportation department of the TMACOG website at http://www.tmacog.org/tran_body.htm.

Interstates are shown on maps 18 - 25.



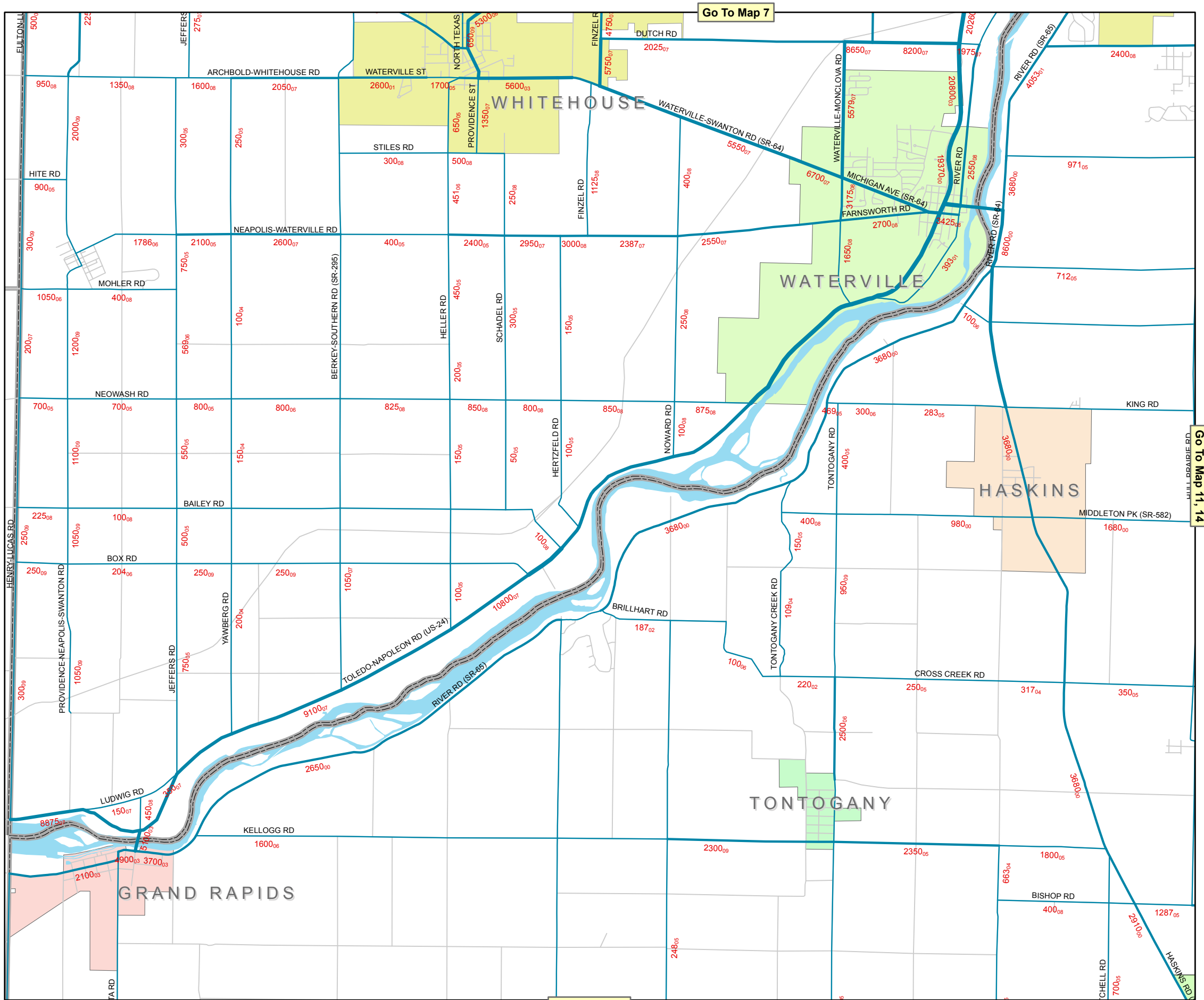
Legend

- 0 - 2000
- 2001 - 5000
- 5001 - 10000
- 10001 - 25000
- 25001 - 50000
- 50001 - 65600
- Interstates & Ramps
- Local Streets

For best quality, print on 11x17



Map 10



Go To Map 7

Go To Map 11, 14

Go To Map 13

Traffic Flowmap 2009



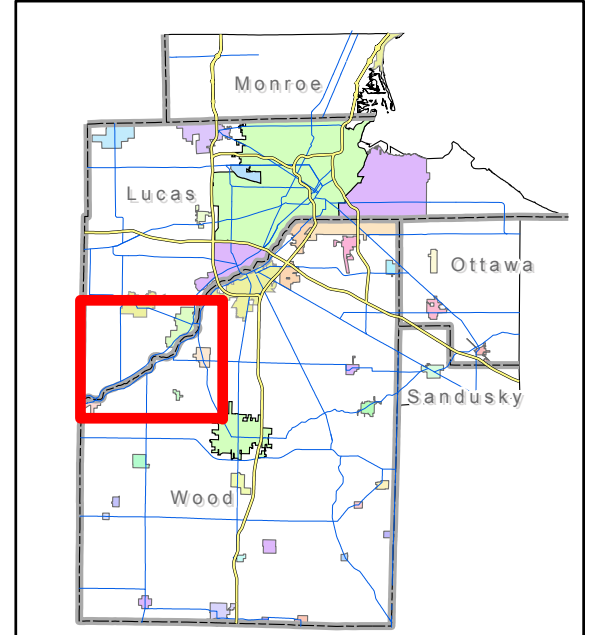
Toledo Metropolitan Area Council of Governments

Traffic counts are taken every year on roads and highways in all of Lucas and Wood counties and western portions of Ottawa and Sandusky counties in Ohio, and in southern Monroe County, Michigan. The counts estimate 24-hour volumes and are adjusted for season and for road category. The Toledo Metropolitan Area Council of Governments (TMACOG) coordinates the traffic counting program in the Toledo metropolitan area. TMACOG creates maps and maintains a database for the entire region.

While more than 1500 counts are taken every year, not every road is measured annually. The subscript to the Annual Average Daily Traffic (AADT) number indicates the year the measurement was taken.
 Example: 8100₀₂ AADT count is 8100 cars and trucks daily. Count was taken in 2002.

To view an electronic version of this map, or to view the most up to date and detailed count information at individual locations, visit the transportation department of the TMACOG website at http://www.tmacog.org/tran_body.htm.

Interstates are shown on maps 18 - 25.



Legend

- 0 - 2000
- 2001 - 5000
- 5001 - 10000
- 10001 - 25000
- 25001 - 50000
- 50001 - 65600
- Interstates & Ramps
- Local Streets

For best quality, print on 11x17

0 0.5 1 2 Miles

Map 11

Traffic Flowmap 2009



Toledo Metropolitan Area Council of Governments

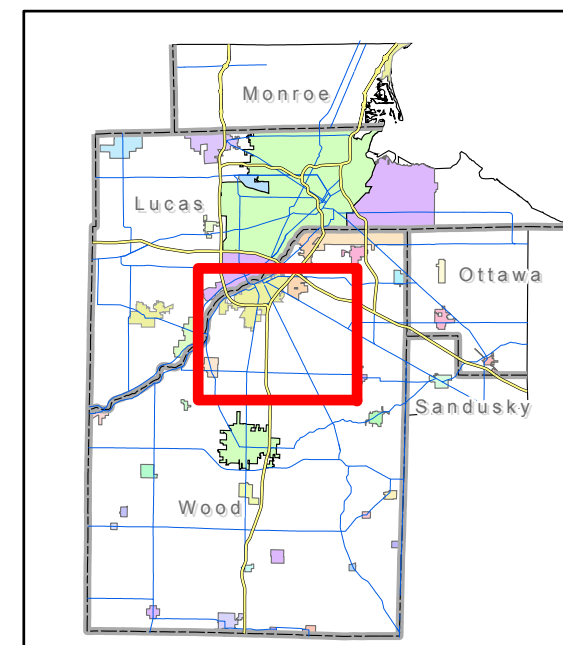
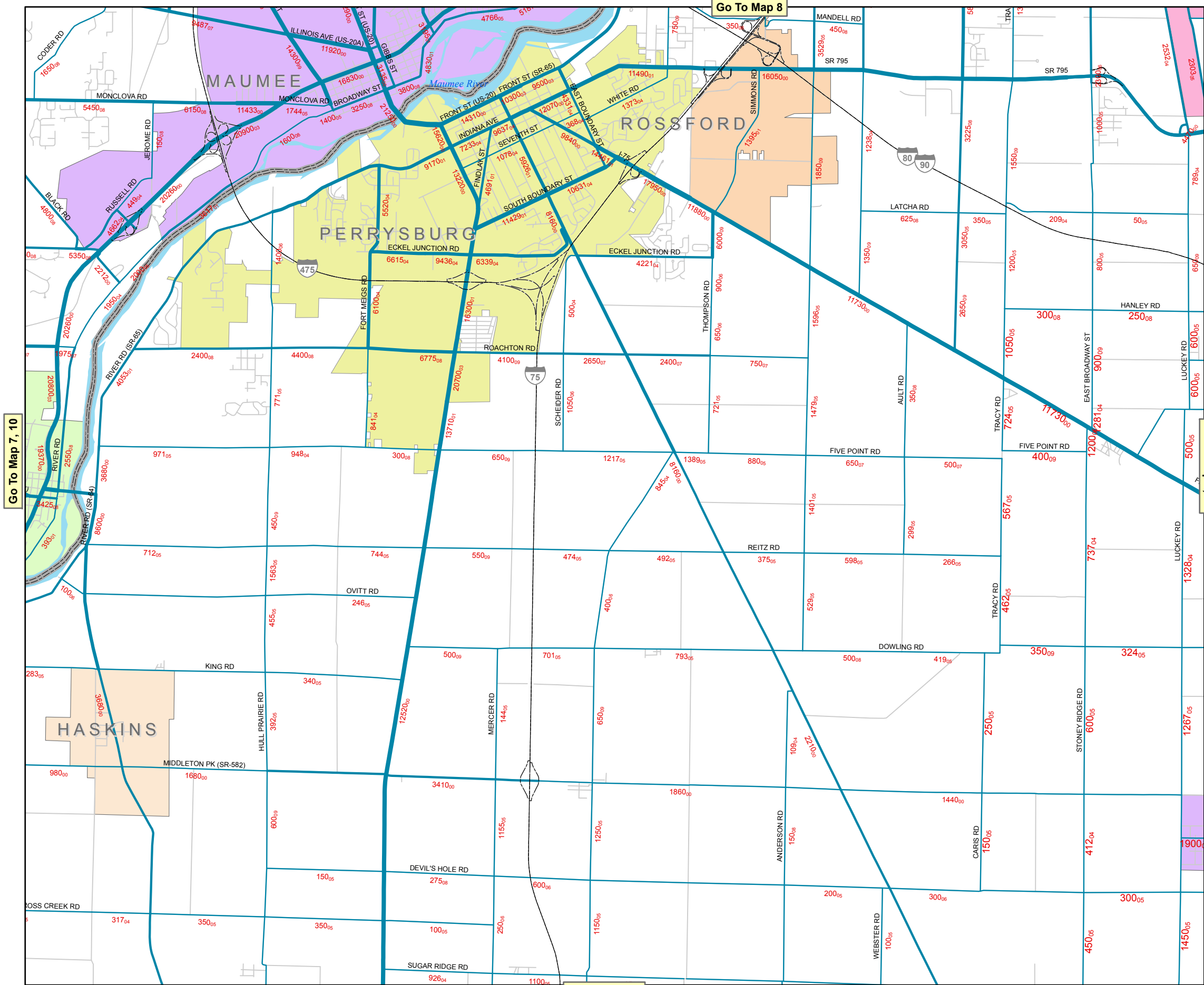
Traffic counts are taken every year on roads and highways in all of Lucas and Wood counties and western portions of Ottawa and Sandusky counties in Ohio, and in southern Monroe County, Michigan. The counts estimate 24-hour volumes and are adjusted for season and for road category. The Toledo Metropolitan Area Council of Governments (TMACOG) coordinates the traffic counting program in the Toledo metropolitan area. TMACOG creates maps and maintains a database for the entire region.

While more than 1500 counts are taken every year, not every road is measured annually. The subscript to the Annual Average Daily Traffic (AADT) number indicates the year the measurement was taken.

Example: 8100₀₂ AADT count is 8100 cars and trucks daily. Count was taken in 2002.

To view an electronic version of this map, or to view the most up to date and detailed count information at individual locations, visit the transportation department of the TMACOG website at http://www.tmacog.org/tran_body.htm.

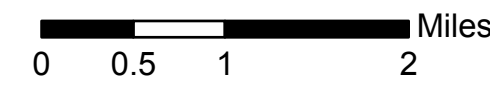
Interstates are shown on maps 18 - 25.



Legend

- 0 - 2000
- 2001 - 5000
- 5001 - 10000
- 10001 - 25000
- 25001 - 50000
- 50001 - 65600
- Interstates & Ramps
- Local Streets

For best quality, print on 11x17



Map 12

Traffic Flowmap 2009



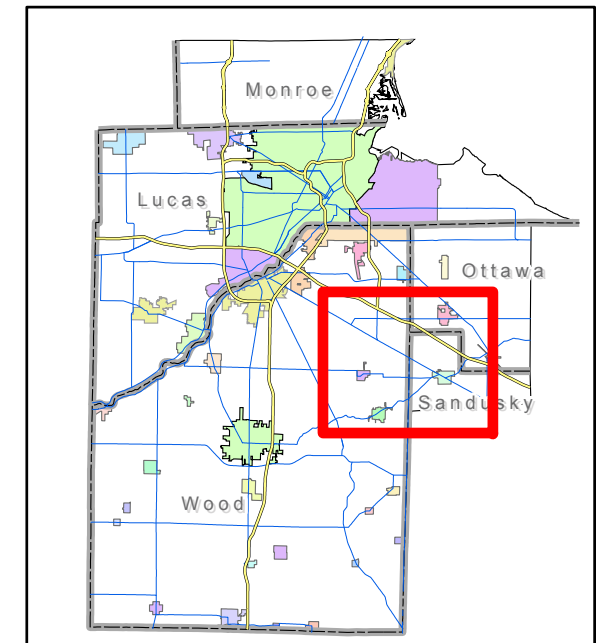
Toledo Metropolitan Area Council of Governments

Traffic counts are taken every year on roads and highways in all of Lucas and Wood counties and western portions of Ottawa and Sandusky counties in Ohio, and in southern Monroe County, Michigan. The counts estimate 24-hour volumes and are adjusted for season and for road category. The Toledo Metropolitan Area Council of Governments (TMACOG) coordinates the traffic counting program in the Toledo metropolitan area. TMACOG creates maps and maintains a database for the entire region.

While more than 1500 counts are taken every year, not every road is measured annually. The subscript to the Annual Average Daily Traffic (AADT) number indicates the year the measurement was taken. Example: 8100₀₂ AADT count is 8100 cars and trucks daily. Count was taken in 2002.

To view an electronic version of this map, or to view the most up to date and detailed count information at individual locations, visit the transportation department of the TMACOG website at http://www.tmacog.org/tran_body.htm.

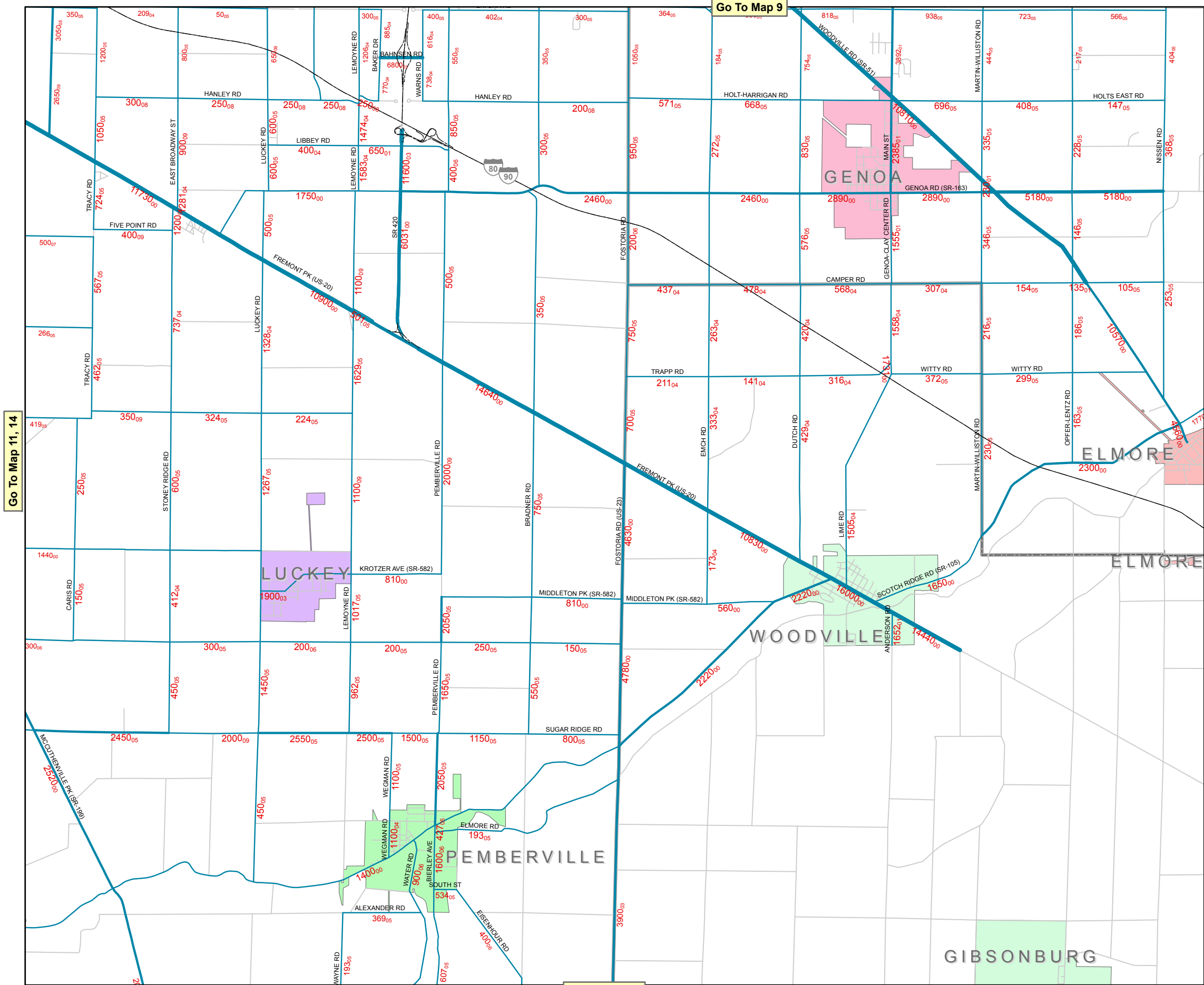
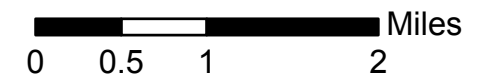
Interstates are shown on maps 18 - 25.



Legend

- 0 - 2000
- 2001 - 5000
- 5001 - 10000
- 10001 - 25000
- 25001 - 50000
- 50001 - 65600
- Interstates & Ramps
- Local Streets

For best quality, print on 11x17

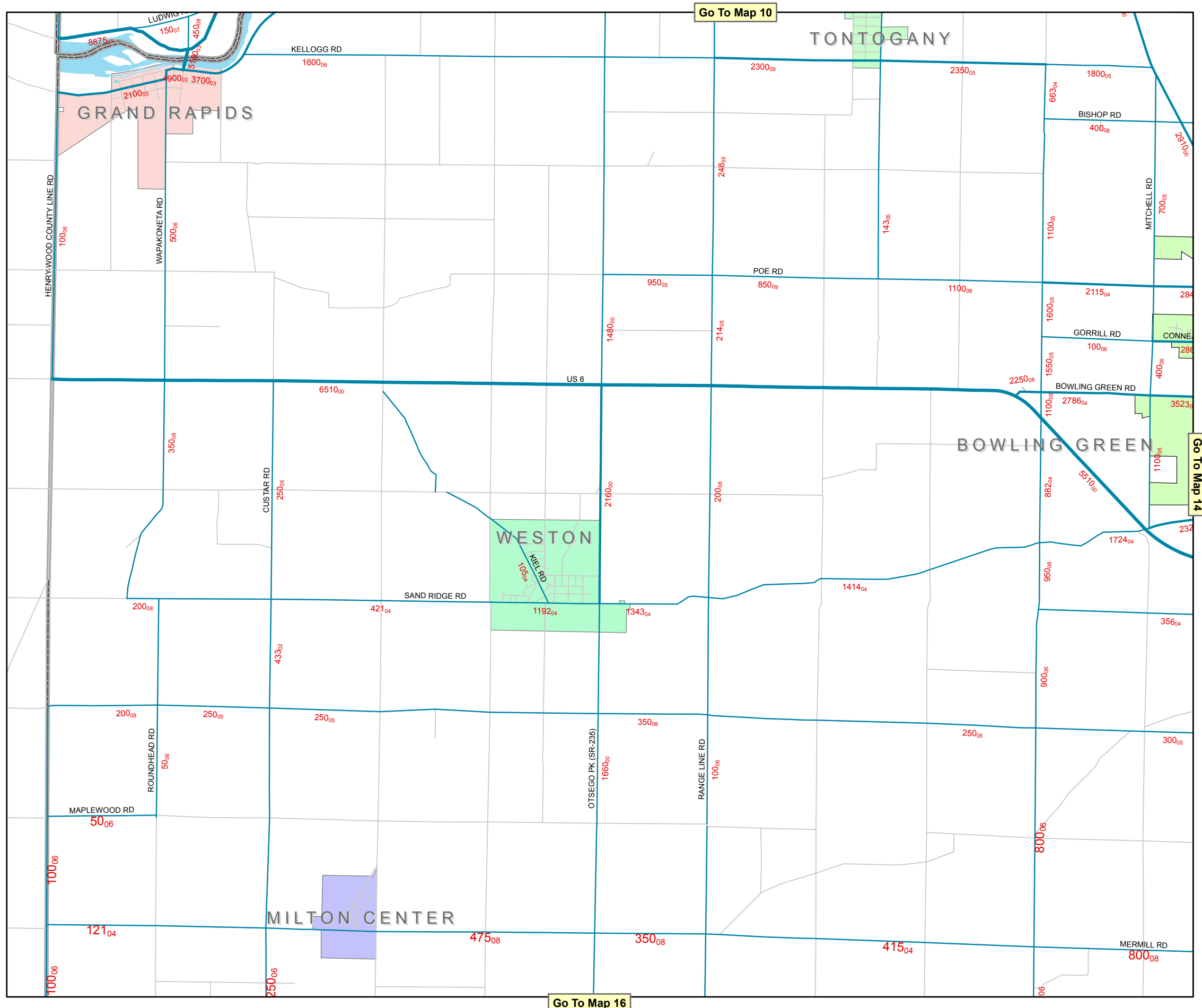


Go To Map 11, 14

Go To Map 9

Go To Map 15

Map 13



Go To Map 10

Go To Map 14

Go To Map 16

Traffic Flowmap 2009



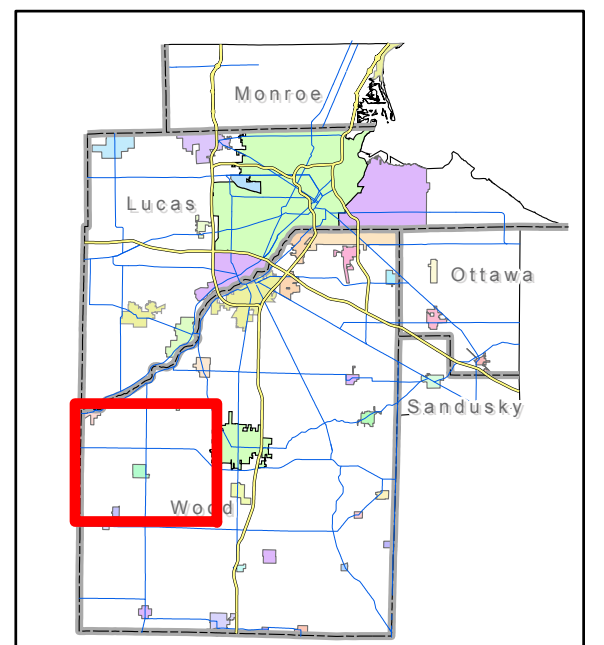
Toledo Metropolitan Area Council of Governments

Traffic counts are taken every year on roads and highways in all of Lucas and Wood counties and western portions of Ottawa and Sandusky counties in Ohio, and in southern Monroe County, Michigan. The counts estimate 24-hour volumes and are adjusted for season and for road category. The Toledo Metropolitan Area Council of Governments (TMACOG) coordinates the traffic counting program in the Toledo metropolitan area. TMACOG creates maps and maintains a database for the entire region.

While more than 1500 counts are taken every year, not every road is measured annually. The subscript to the Annual Average Daily Traffic (AADT) number indicates the year the measurement was taken.
 Example: 8100₀₂ AADT count is 8100 cars and trucks daily. Count was taken in 2002.

To view an electronic version of this map, or to view the most up to date and detailed count information at individual locations, visit the transportation department of the TMACOG website at http://www.tmacog.org/tran_body.htm.


Interstates are shown on maps 18 - 25.



Legend

- 0 - 2000
- 2001 - 5000
- 5001 - 10000
- 10001 - 25000
- 25001 - 50000
- 50001 - 65600
- Interstates & Ramps
- Local Streets

For best quality, print on 11x17



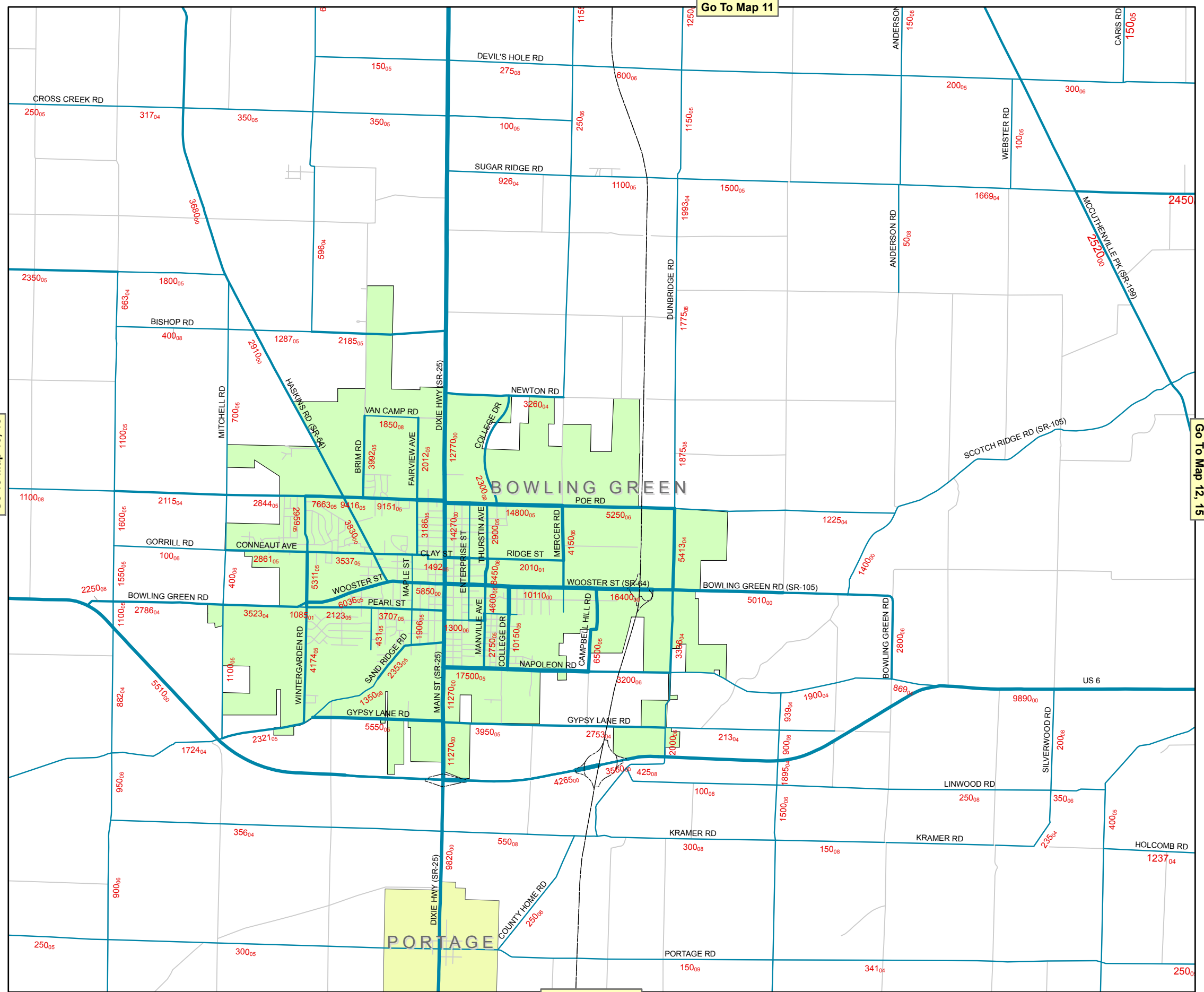
Map 14

Go To Map 11

Go To Map 10, 13

Go To Map 12, 15

Go To Map 16, 17



Traffic Flowmap 2009




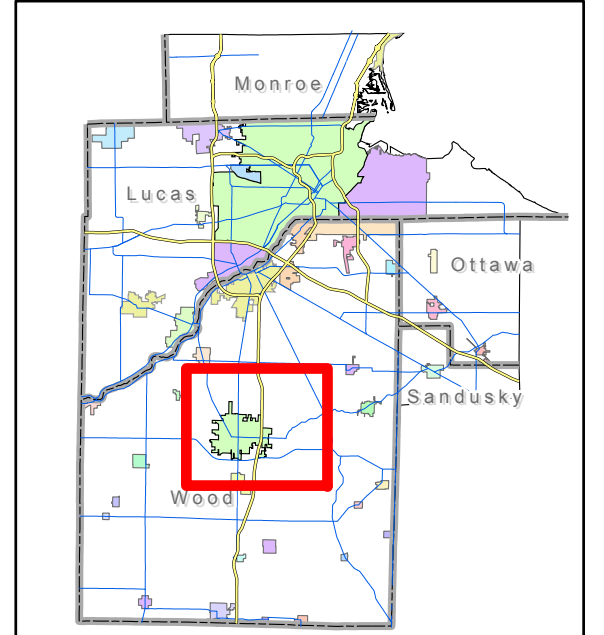
Toledo Metropolitan Area Council of Governments

Traffic counts are taken every year on roads and highways in all of Lucas and Wood counties and western portions of Ottawa and Sandusky counties in Ohio, and in southern Monroe County, Michigan. The counts estimate 24-hour volumes and are adjusted for season and for road category. The Toledo Metropolitan Area Council of Governments (TMACOG) coordinates the traffic counting program in the Toledo metropolitan area. TMACOG creates maps and maintains a database for the entire region.


While more than 1500 counts are taken every year, not every road is measured annually. The subscript to the Annual Average Daily Traffic (AADT) number indicates the year the measurement was taken. Example: 8100₀₂ AADT count is 8100 cars and trucks daily. Count was taken in 2002.

To view an electronic version of this map, or to view the most up to date and detailed count information at individual locations, visit the transportation department of the TMACOG website at http://www.tmacog.org/tran_body.htm.

Interstates are shown on maps 18 - 25.

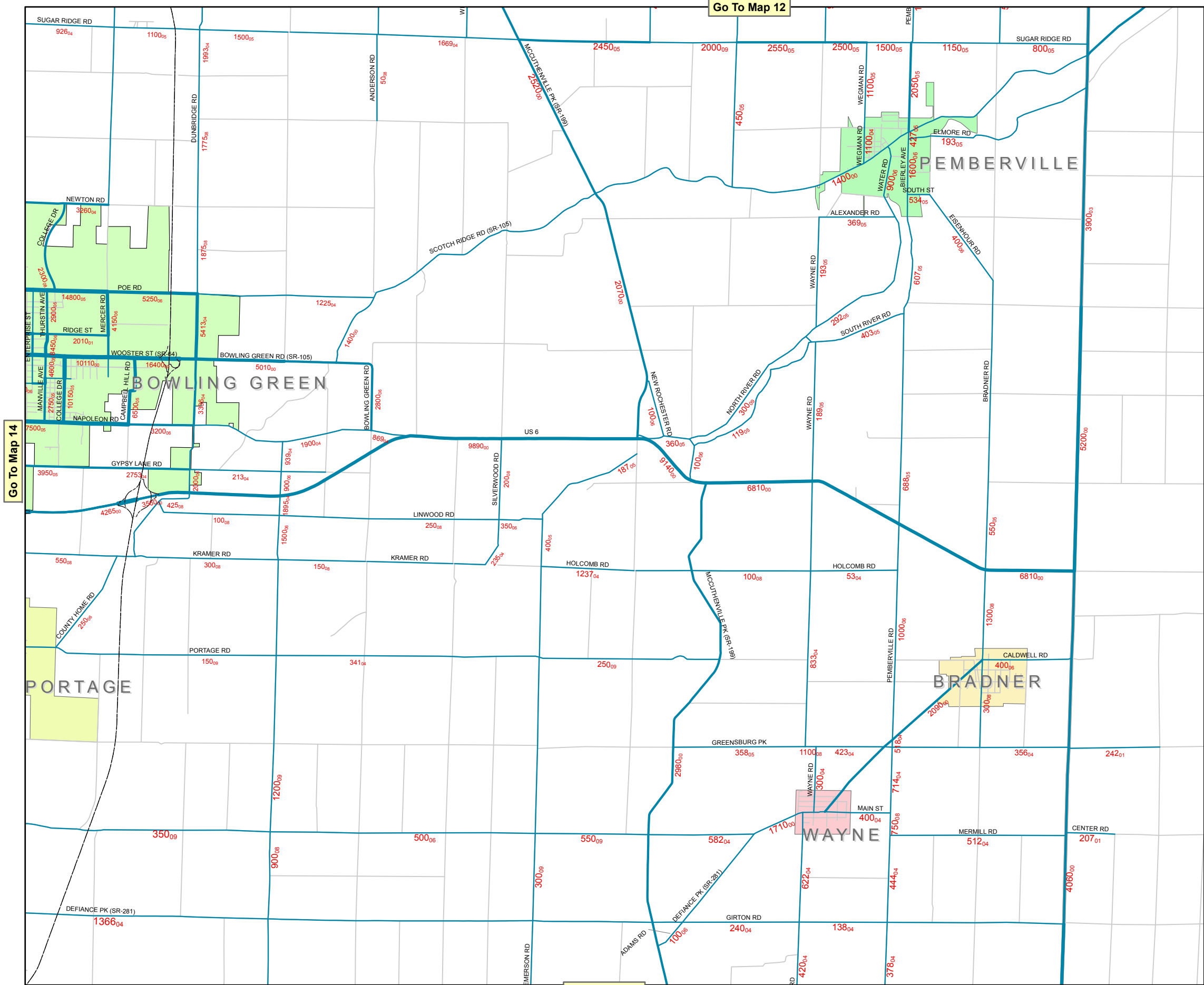


For best quality, print on 11x17



Map 15

Go To Map 12



Go To Map 14

Go To Map 17

Traffic Flowmap 2009



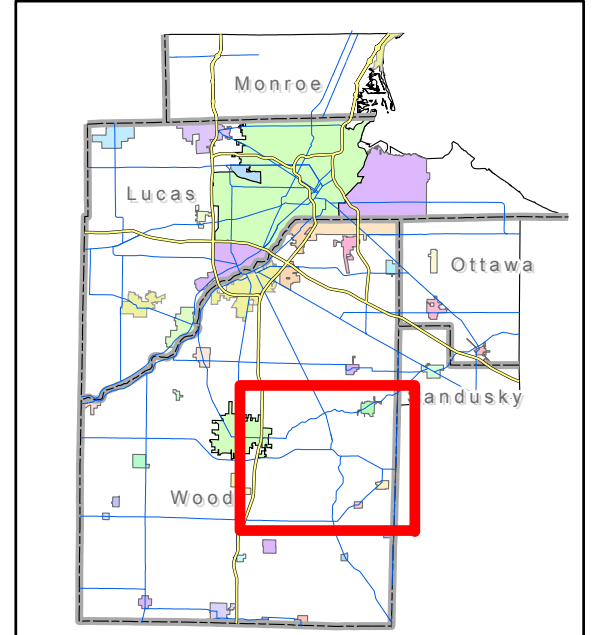
Toledo Metropolitan Area Council of Governments

Traffic counts are taken every year on roads and highways in all of Lucas and Wood counties and western portions of Ottawa and Sandusky counties in Ohio, and in southern Monroe County, Michigan. The counts estimate 24-hour volumes and are adjusted for season and for road category. The Toledo Metropolitan Area Council of Governments (TMACOG) coordinates the traffic counting program in the Toledo metropolitan area. TMACOG creates maps and maintains a database for the entire region.

While more than 1500 counts are taken every year, not every road is measured annually. The subscript to the Annual Average Daily Traffic (AADT) number indicates the year the measurement was taken. Example: 8100₀₂ AADT count is 8100 cars and trucks daily. Count was taken in 2002.

To view an electronic version of this map, or to view the most up to date and detailed count information at individual locations, visit the transportation department of the TMACOG website at http://www.tmacog.org/tran_body.htm.


Interstates are shown on maps 18 - 25.



Legend

- 0 - 2000
- 2001 - 5000
- 5001 - 10000
- 10001 - 25000
- 25001 - 50000
- 50001 - 65600
- Interstates & Ramps
- Local Streets

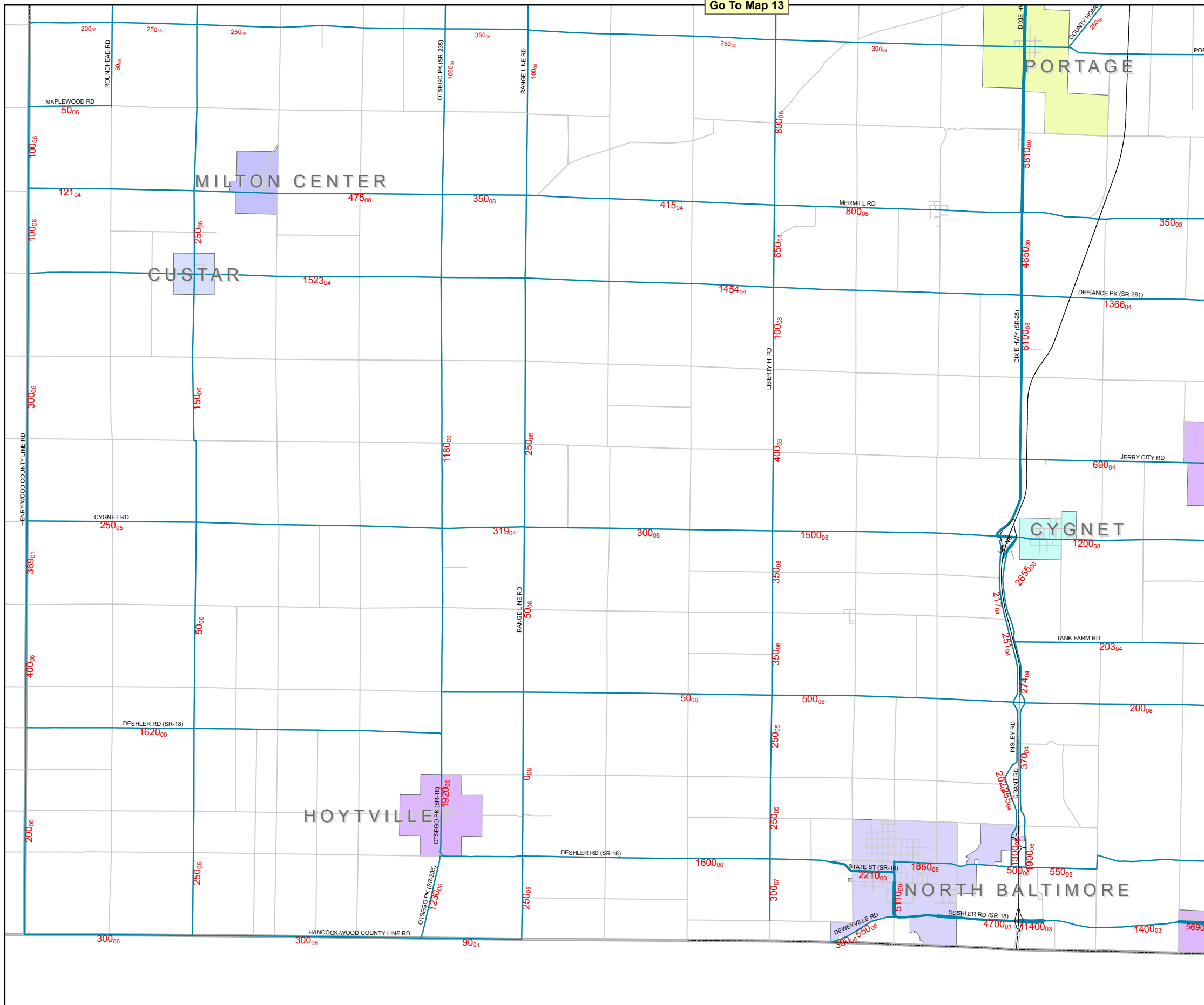
For best quality, print on 11x17



Map 16

Go To Map 13

Go To Map 17



Traffic Flowmap 2009



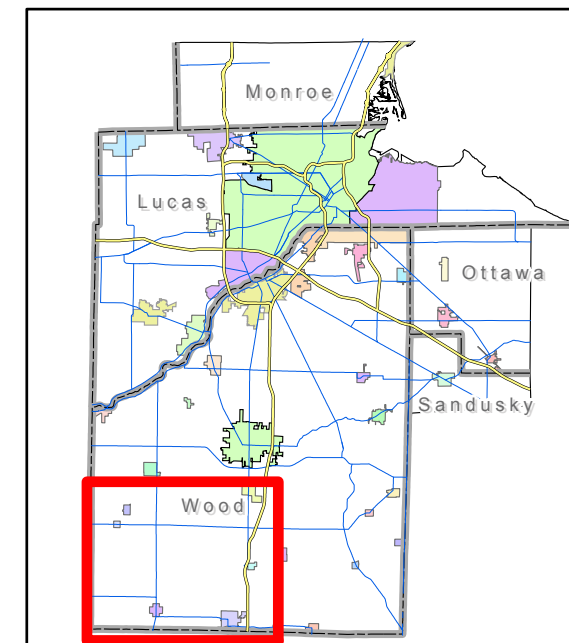
Toledo Metropolitan Area Council of Governments

Traffic counts are taken every year on roads and highways in all of Lucas and Wood counties and western portions of Ottawa and Sandusky counties in Ohio, and in southern Monroe County, Michigan. The counts estimate 24-hour volumes and are adjusted for season and for road category. The Toledo Metropolitan Area Council of Governments (TMACOG) coordinates the traffic counting program in the Toledo metropolitan area. TMACOG creates maps and maintains a database for the entire region.

While more than 1500 counts are taken every year, not every road is measured annually. The subscript to the Annual Average Daily Traffic (AADT) number indicates the year the measurement was taken.
Example: 8100₀₂ AADT count is 8100 cars and trucks daily. Count was taken in 2002.

To view an electronic version of this map, or to view the most up to date and detailed count information at individual locations, visit the transportation department of the TMACOG website at http://www.tmacog.org/tran_body.htm.

Interstates are shown on maps 18 - 25.



Legend

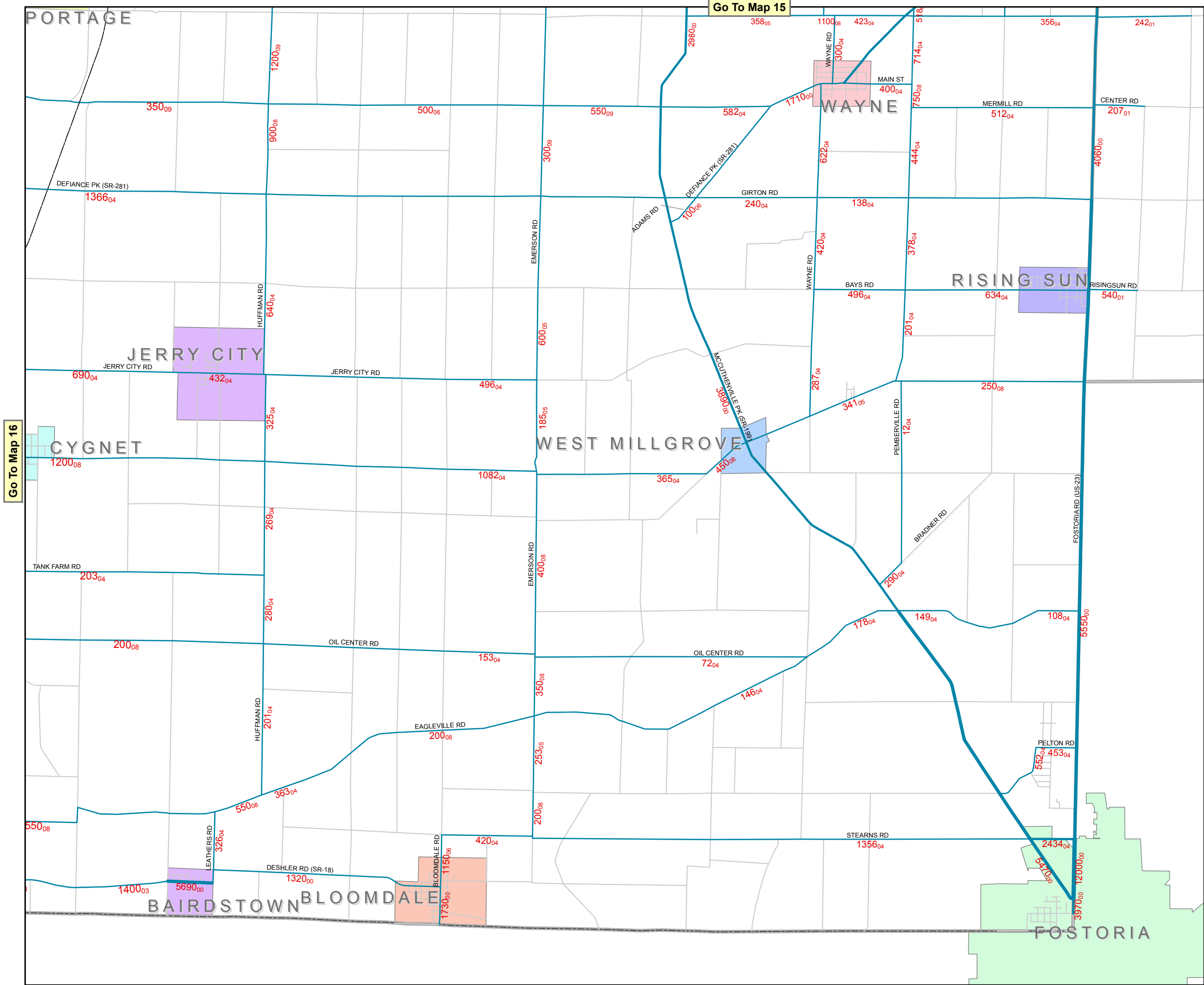
- 0 - 2000
- 2001 - 5000
- 5001 - 10000
- 10001 - 25000
- 25001 - 50000
- 50001 - 65600
- Interstates & Ramps
- Local Streets

For best quality, print on 11x17



Map 17

Go To Map 15



Go To Map 16

Traffic Flowmap 2009



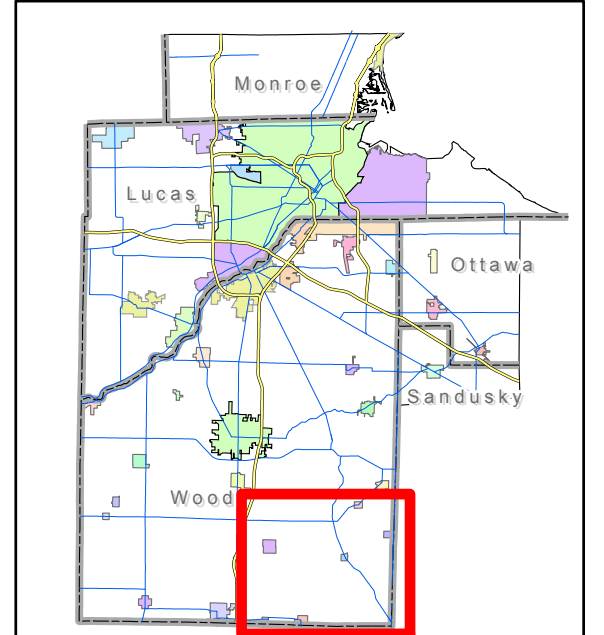
Toledo Metropolitan Area Council of Governments

Traffic counts are taken every year on roads and highways in all of Lucas and Wood counties and western portions of Ottawa and Sandusky counties in Ohio, and in southern Monroe County, Michigan. The counts estimate 24-hour volumes and are adjusted for season and for road category. The Toledo Metropolitan Area Council of Governments (TMACOG) coordinates the traffic counting program in the Toledo metropolitan area. TMACOG creates maps and maintains a database for the entire region.

While more than 1500 counts are taken every year, not every road is measured annually. The subscript to the Annual Average Daily Traffic (AADT) number indicates the year the measurement was taken.
Example: 8100₀₂ AADT count is 8100 cars and trucks daily. Count was taken in 2002.

To view an electronic version of this map, or to view the most up to date and detailed count information at individual locations, visit the transportation department of the TMACOG website at http://www.tmacog.org/tran_body.htm.


Interstates are shown on maps 18 - 25.



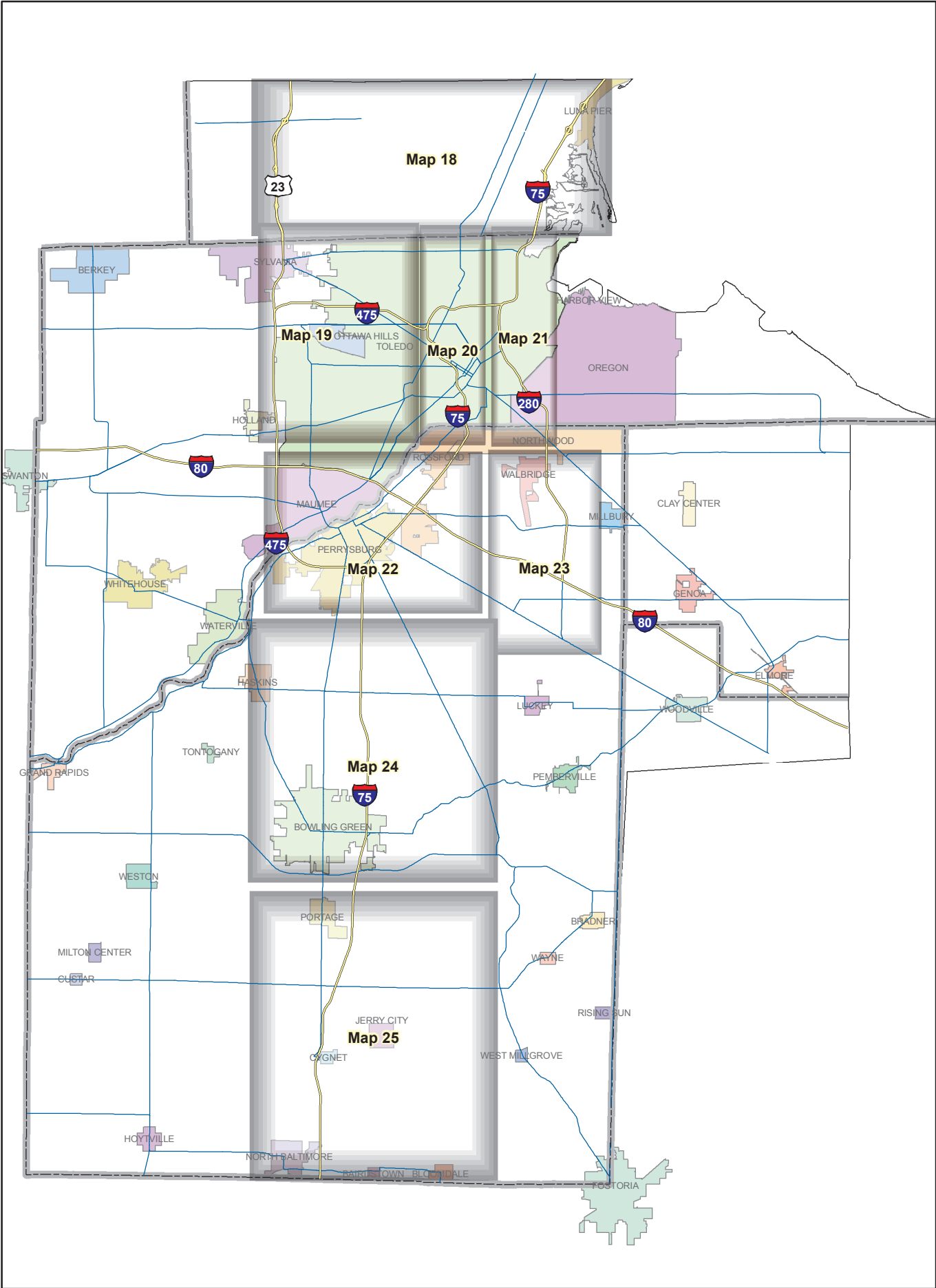
Legend

- 0 - 2000
- 2001 - 5000
- 5001 - 10000
- 10001 - 25000
- 25001 - 50000
- 50001 - 65600
- Interstates & Ramps
- Local Streets

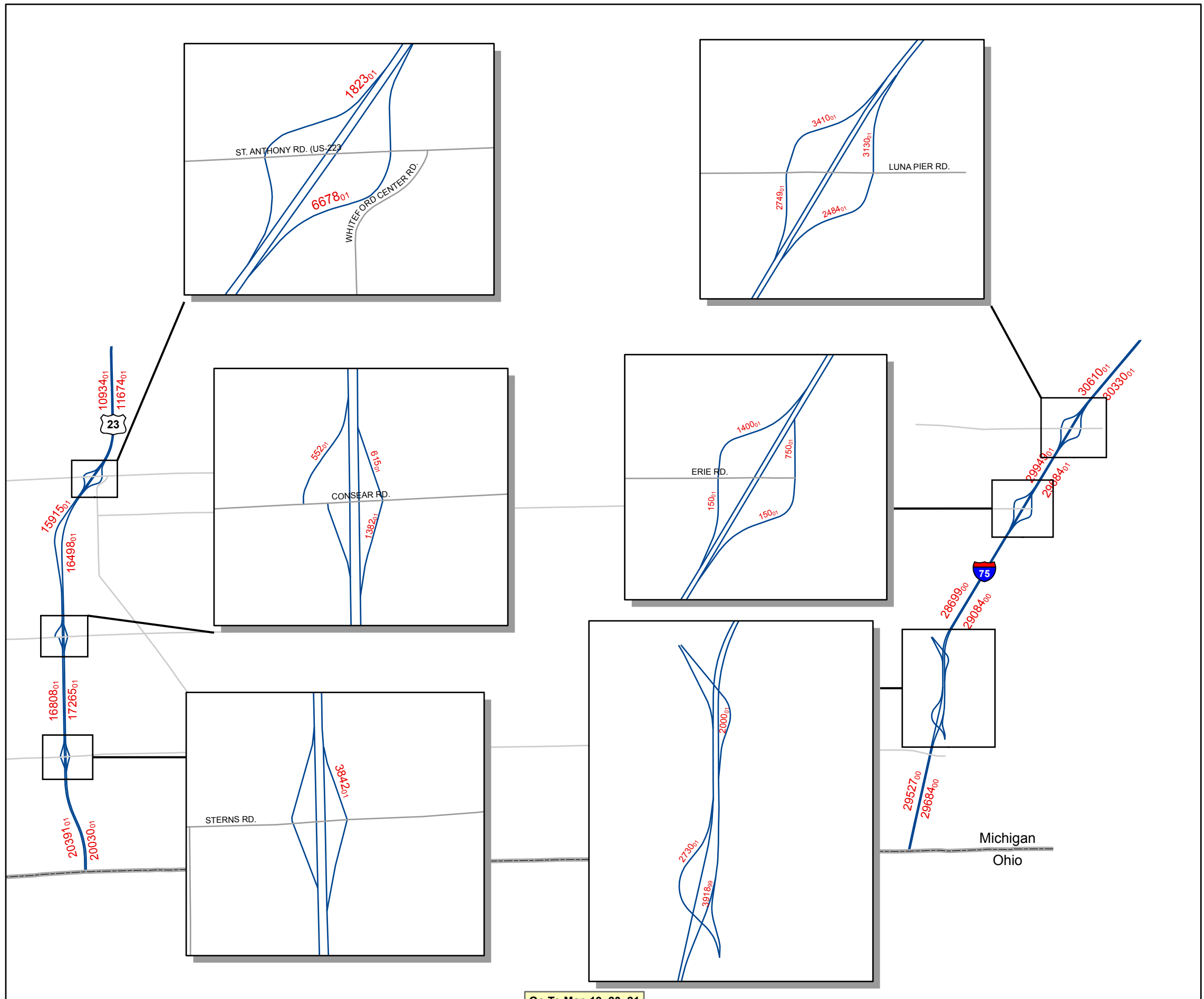
For best quality, print on 11x17



Index to Highway Maps



Map 18



Go To Map 19, 20, 21

Traffic Flowmap 2009



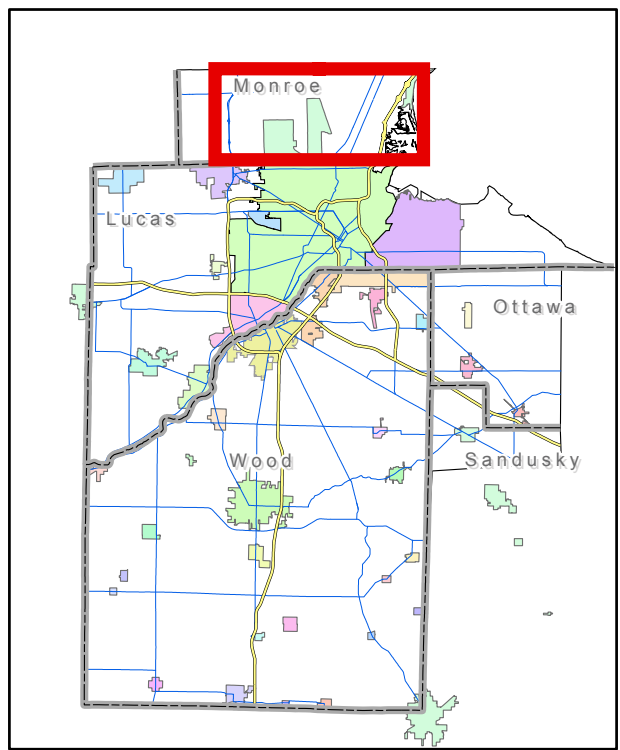
Toledo Metropolitan Area Council of Governments

Traffic counts are taken every year on roads and highways in all of Lucas and Wood counties and western portions of Ottawa and Sandusky counties in Ohio, and in southern Monroe County, Michigan. The counts estimate 24-hour volumes and are adjusted for season and for road category. The Toledo Metropolitan Area Council of Governments (TMACOG) coordinates the traffic counting program in the Toledo metropolitan area. TMACOG creates maps and maintains a database for the entire region.


While more than 1500 counts are taken every year, not every road is measured annually. The subscript to the Annual Average Daily Traffic (AADT) number indicates the year the measurement was taken. Example: 8100₀₂ AADT count is 8100 cars and trucks daily. Count was taken in 2002.

To view an electronic version of this map, or to view the most up to date and detailed count information at individual locations, visit the transportation department of the TMACOG website at http://www.tmacog.org/tran_body.htm.

Interstates are shown on maps 18 - 25.

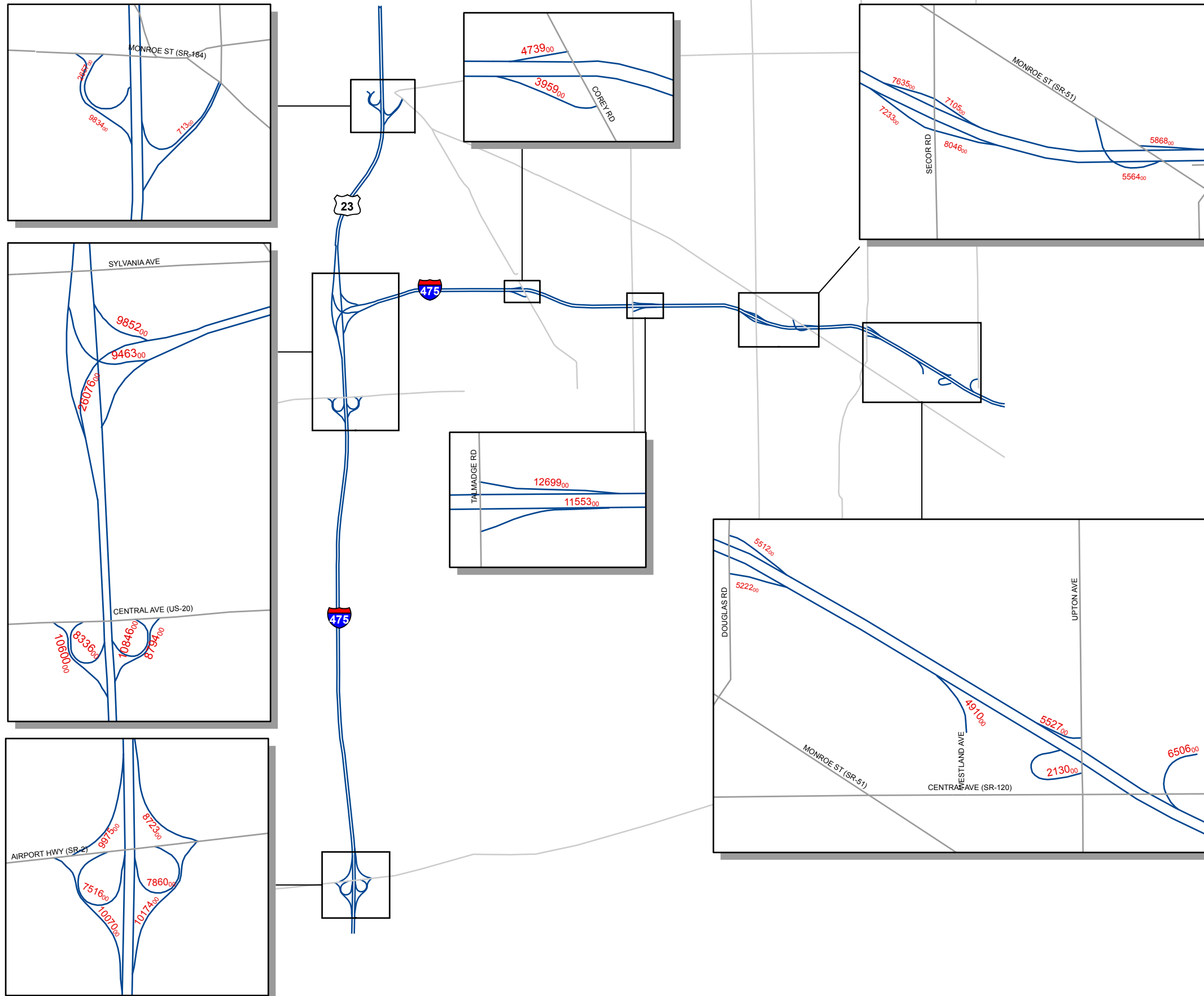


For best quality, print on 11x17



Map 19

Go To Map 18



Go To Map 20

Go To Map 22

Traffic Flowmap 2009



Toledo Metropolitan Area Council of Governments

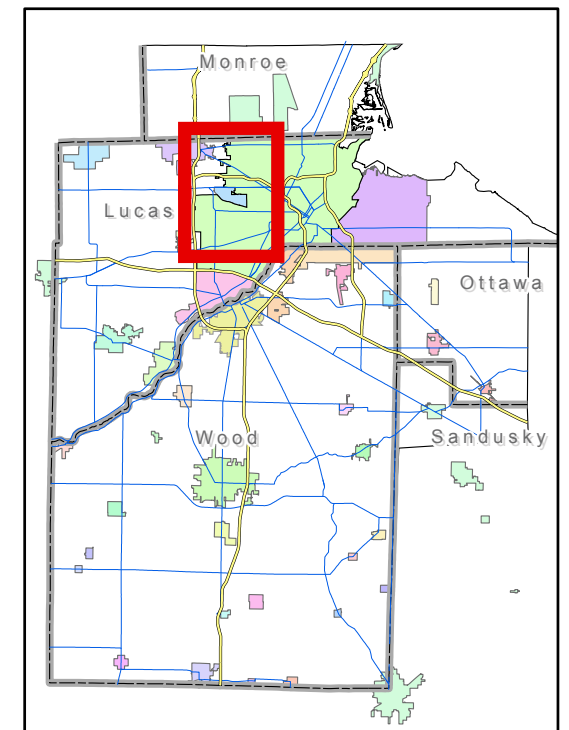
Traffic counts are taken every year on roads and highways in all of Lucas and Wood counties and western portions of Ottawa and Sandusky counties in Ohio, and in southern Monroe County, Michigan. The counts estimate 24-hour volumes and are adjusted for season and for road category. The Toledo Metropolitan Area Council of Governments (TMACOG) coordinates the traffic counting program in the Toledo metropolitan area. TMACOG creates maps and maintains a database for the entire region.

While more than 1500 counts are taken every year, not every road is measured annually. The subscript to the Annual Average Daily Traffic (AADT) number indicates the year the measurement was taken.

Example: 8100₀₂ AADT count is 8100 cars and trucks daily. Count was taken in 2002.

To view an electronic version of this map, or to view the most up to date and detailed count information at individual locations, visit the transportation department of the TMACOG website at http://www.tmacog.org/tran_body.htm.

Interstates are shown on maps 18 - 25.



For best quality, print on 11x17

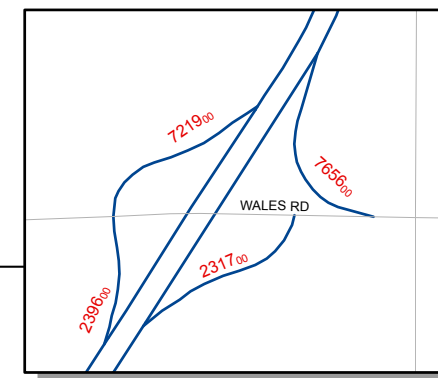
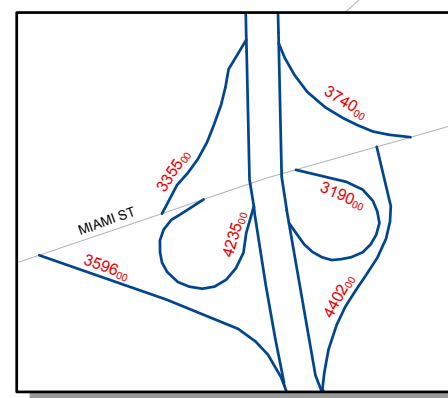

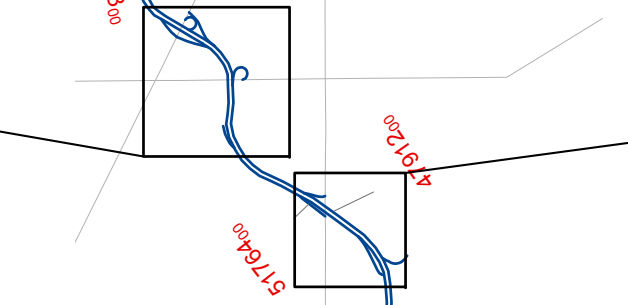
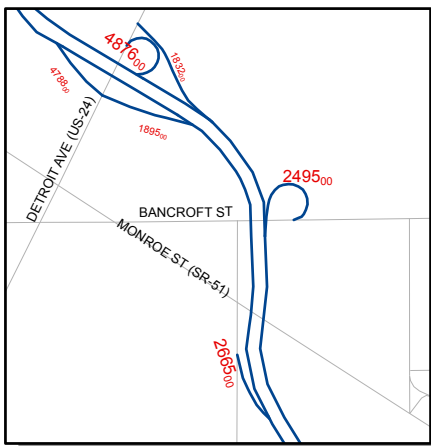
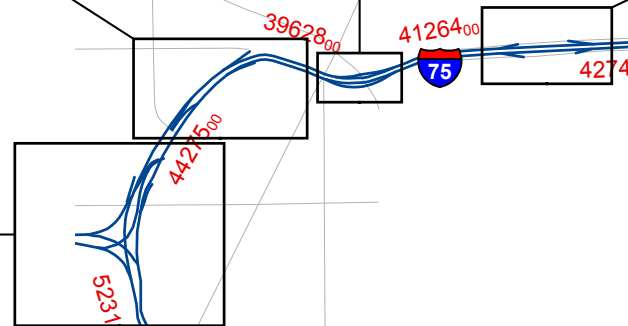
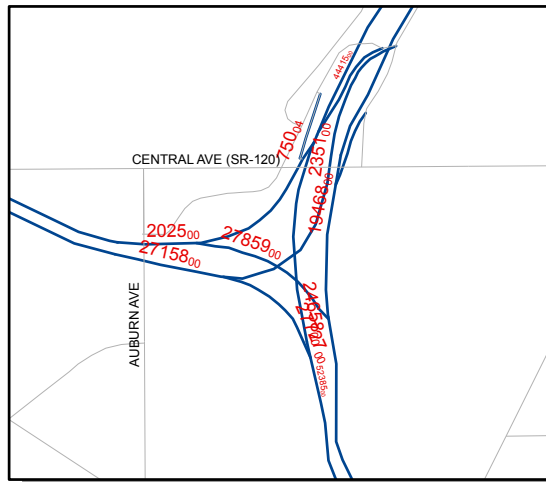
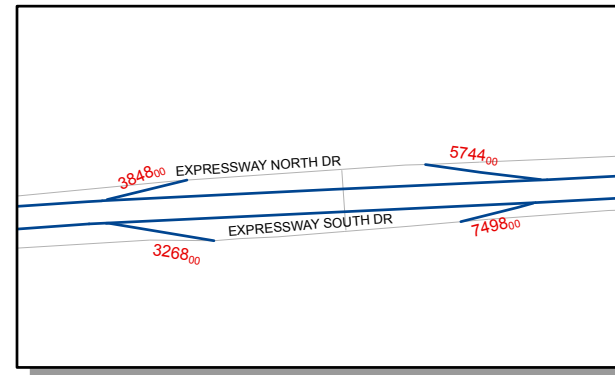
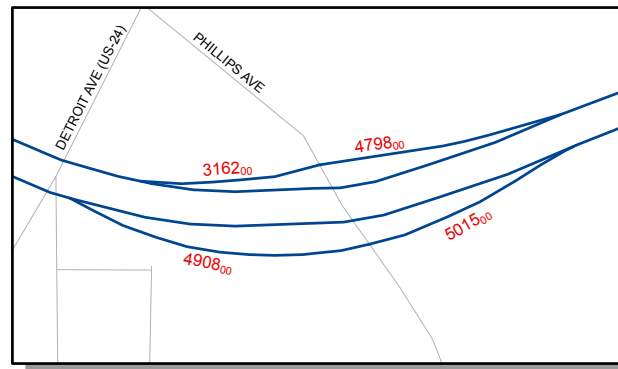
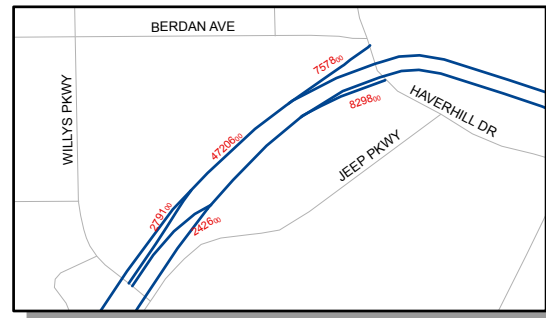


Interstates are shown in separate pages



Map 20

Go To Map 18



Go To Map 19

Go To Map 21

Go To Map 22

Traffic Flowmap 2009



Toledo Metropolitan Area Council of Governments

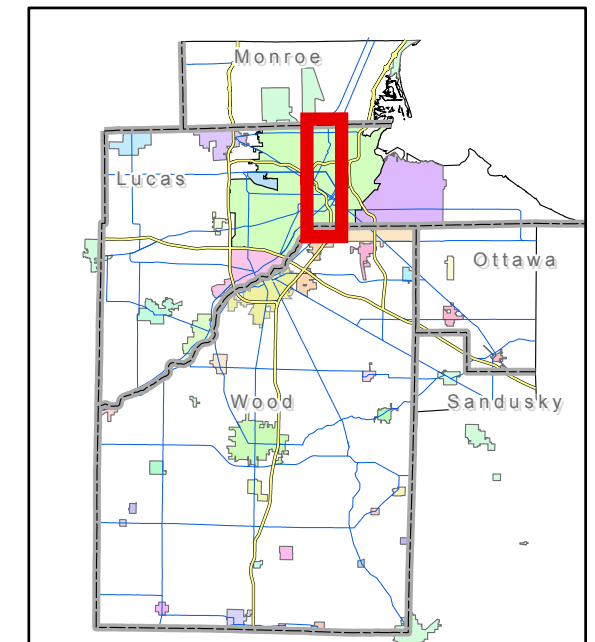
Traffic counts are taken every year on roads and highways in all of Lucas and Wood counties and western portions of Ottawa and Sandusky counties in Ohio, and in southern Monroe County, Michigan. The counts estimate 24-hour volumes and are adjusted for season and for road category. The Toledo Metropolitan Area Council of Governments (TMACOG) coordinates the traffic counting program in the Toledo metropolitan area. TMACOG creates maps and maintains a database for the entire region.

While more than 1500 counts are taken every year, not every road is measured annually. The subscript to the Annual Average Daily Traffic (AADT) number indicates the year the measurement was taken.

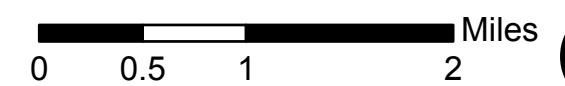
Example: 8100₀₂ AADT count is 8100 cars and trucks daily. Count was taken in 2002.

To view an electronic version of this map, or to view the most up to date and detailed count information at individual locations, visit the transportation department of the TMACOG website at http://www.tmacog.org/tran_body.htm.

Interstates are shown on maps 18 - 25.



For best quality, print on 11x17

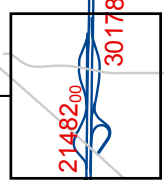
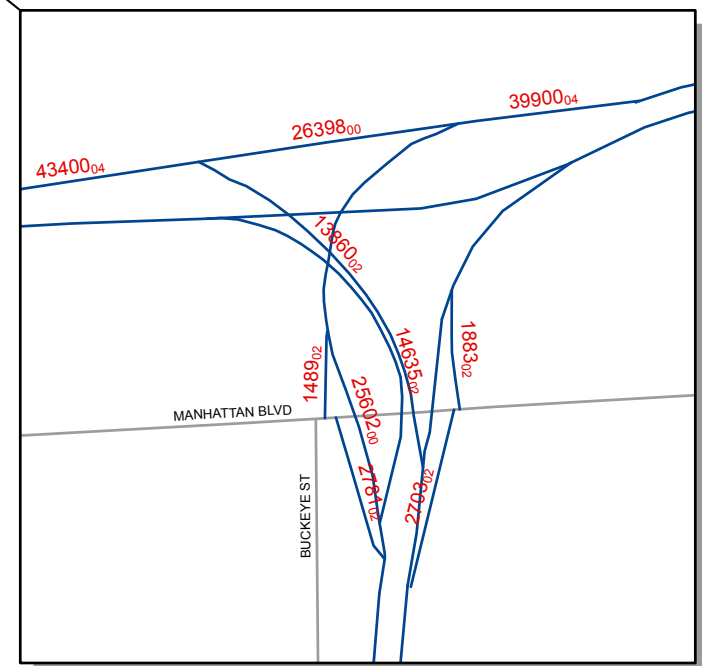
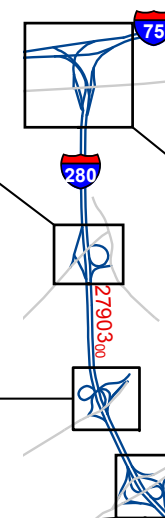
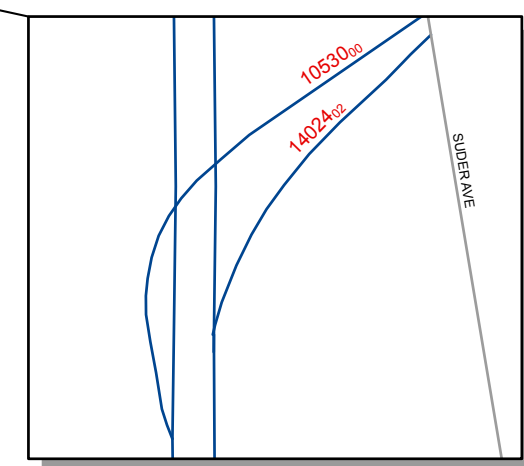
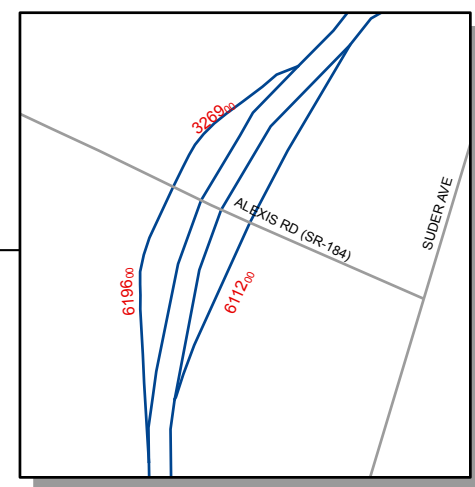
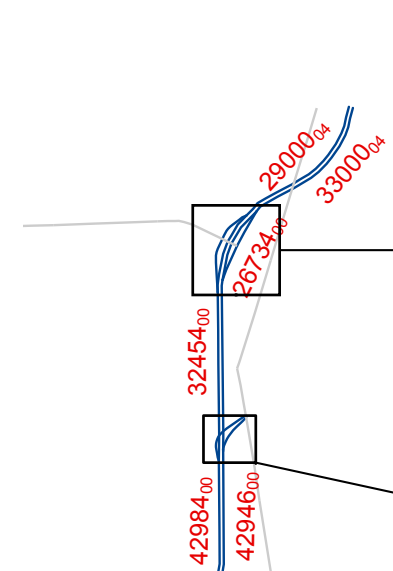
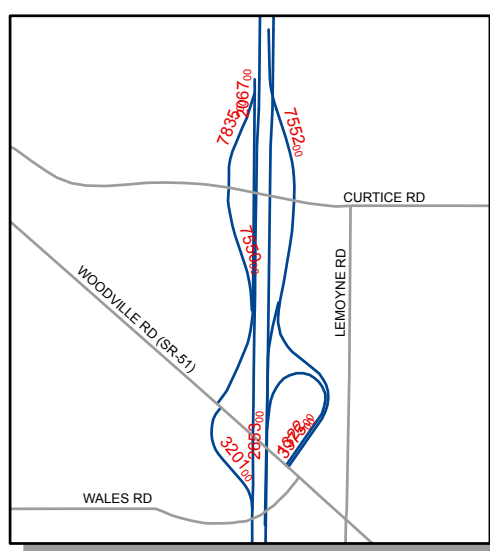
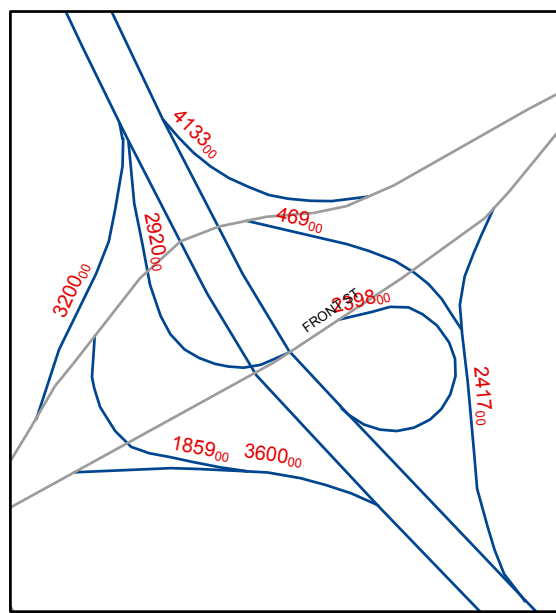
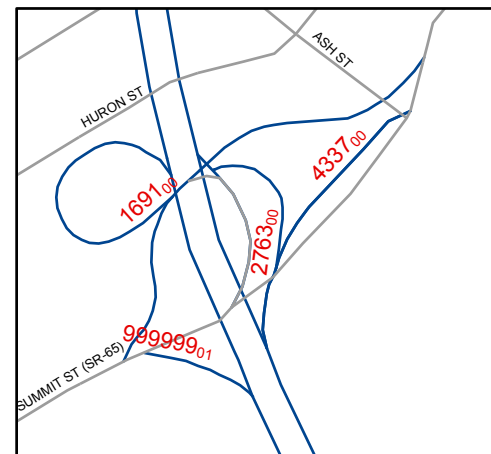
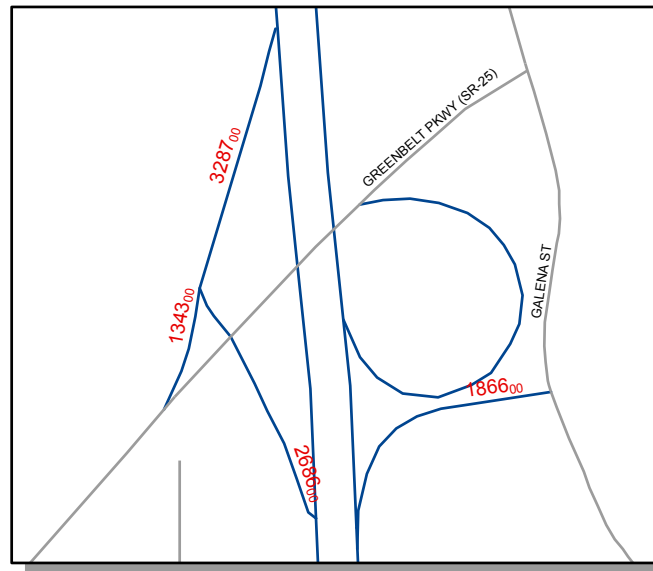


Map 21

Go To Map 18

Go To Map 20

Go To Map 23



Traffic Flowmap 2009



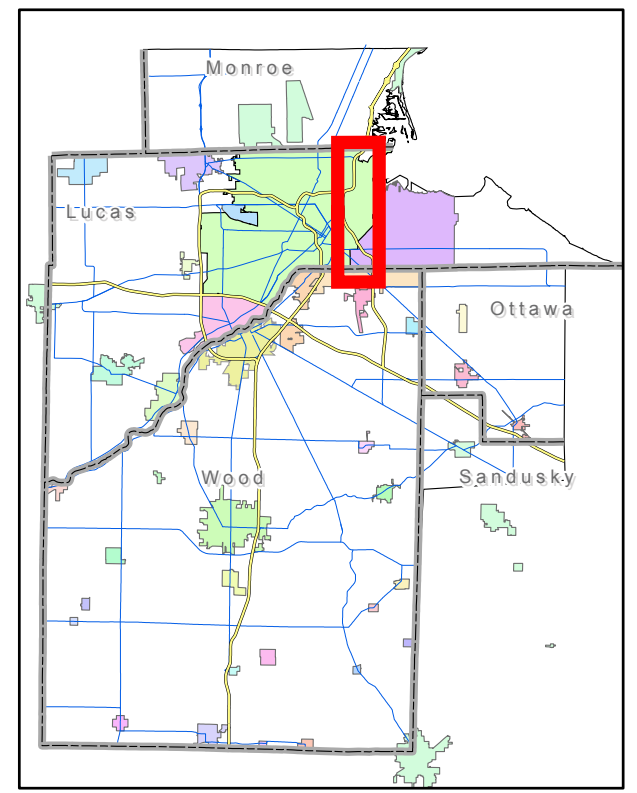
Toledo Metropolitan Area Council of Governments

Traffic counts are taken every year on roads and highways in all of Lucas and Wood counties and western portions of Ottawa and Sandusky counties in Ohio, and in southern Monroe County, Michigan. The counts estimate 24-hour volumes and are adjusted for season and for road category. The Toledo Metropolitan Area Council of Governments (TMACOG) coordinates the traffic counting program in the Toledo metropolitan area. TMACOG creates maps and maintains a database for the entire region.

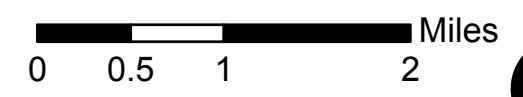
While more than 1500 counts are taken every year, not every road is measured annually. The subscript to the Annual Average Daily Traffic (AADT) number indicates the year the measurement was taken.
 Example: 8100₀₂ AADT count is 8100 cars and trucks daily. Count was taken in 2002.

To view an electronic version of this map, or to view the most up to date and detailed count information at individual locations, visit the transportation department of the TMACOG website at http://www.tmacog.org/tran_body.htm.

Interstates are shown on maps 18 - 25.



For best quality, print on 11x17

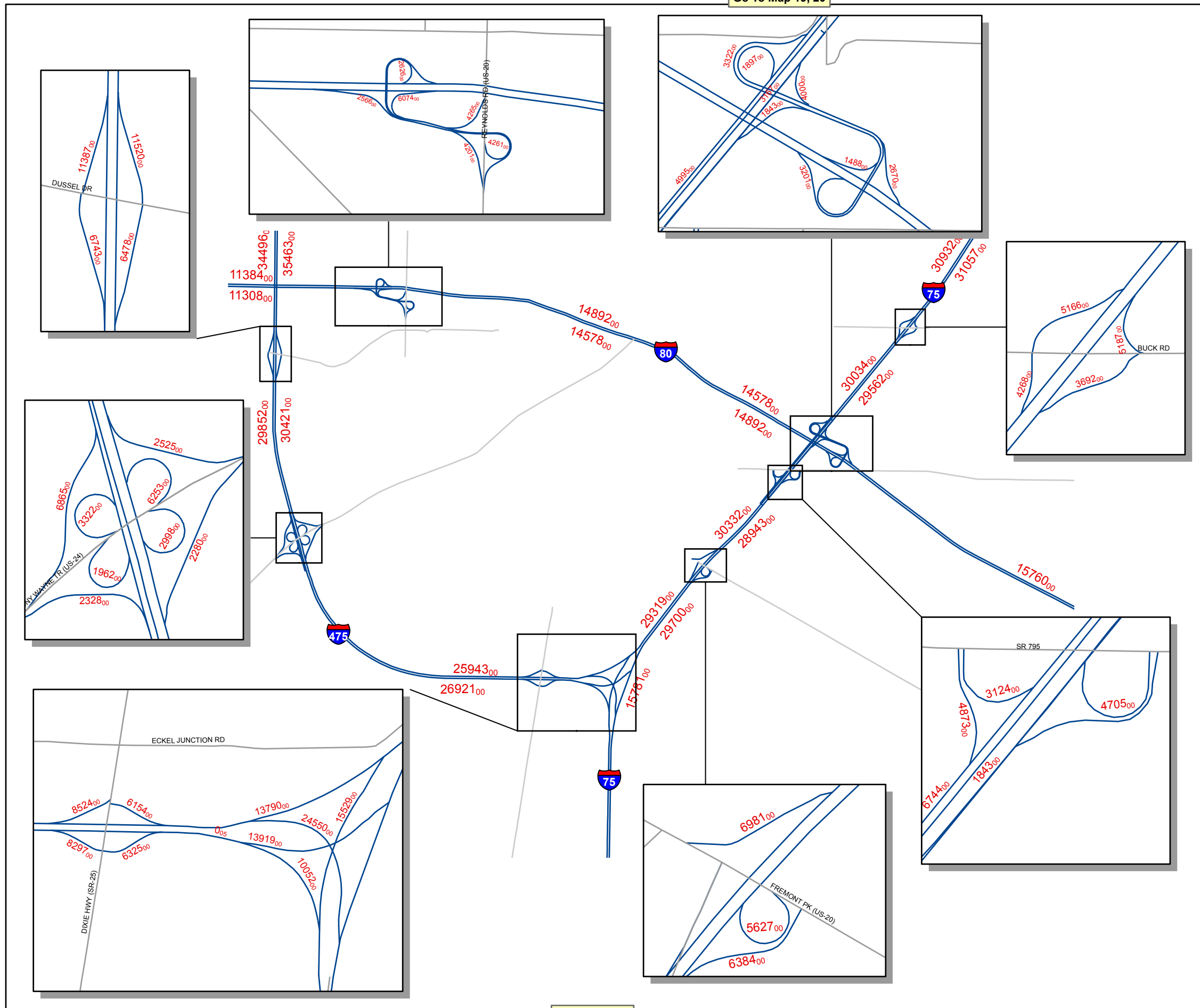


Interstates are shown in separate pages



Map 22

Go To Map 19, 20



Go To Map 24

Go To Map 23

Traffic Flowmap 2009



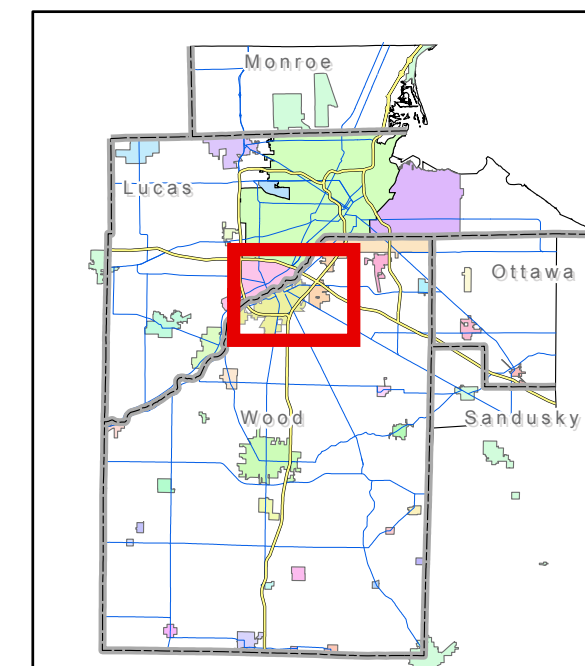
Toledo Metropolitan Area Council of Governments

Traffic counts are taken every year on roads and highways in all of Lucas and Wood counties and western portions of Ottawa and Sandusky counties in Ohio, and in southern Monroe County, Michigan. The counts estimate 24-hour volumes and are adjusted for season and for road category. The Toledo Metropolitan Area Council of Governments (TMACOG) coordinates the traffic counting program in the Toledo metropolitan area. TMACOG creates maps and maintains a database for the entire region.

While more than 1500 counts are taken every year, not every road is measured annually. The subscript to the Annual Average Daily Traffic (AADT) number indicates the year the measurement was taken. Example: 8100₀₂ AADT count is 8100 cars and trucks daily. Count was taken in 2002.

To view an electronic version of this map, or to view the most up to date and detailed count information at individual locations, visit the transportation department of the TMACOG website at http://www.tmacog.org/tran_body.htm.

Interstates are shown on maps 18 - 25.

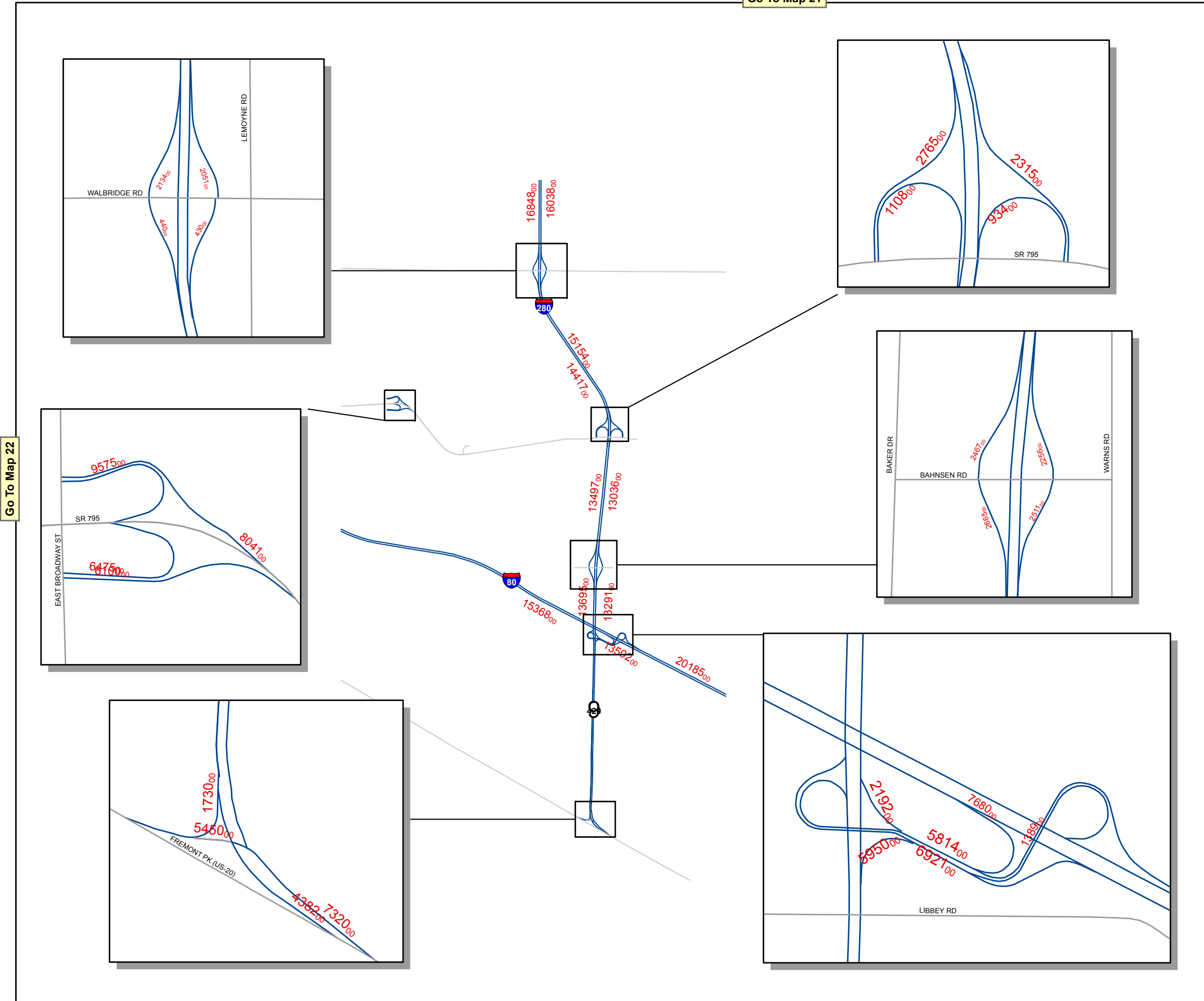


For best quality, print on 11x17



Map 23

Go To Map 21



Go To Map 22

Traffic Flowmap 2009



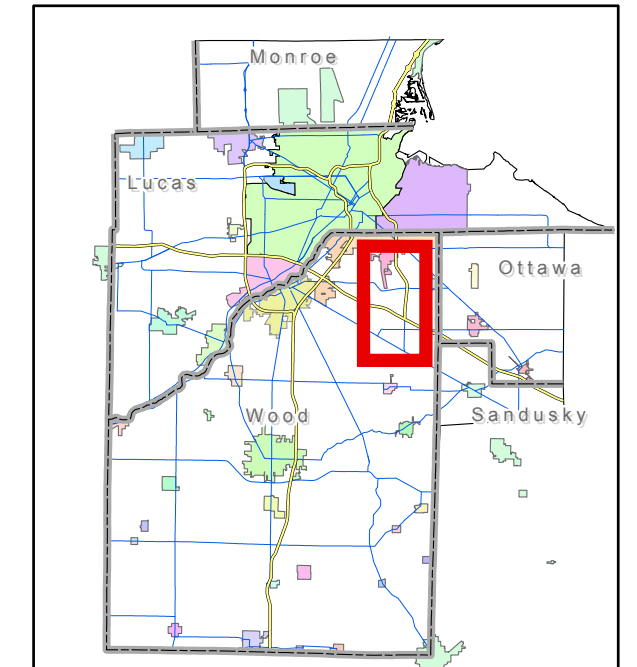
Toledo Metropolitan Area Council of Governments

Traffic counts are taken every year on roads and highways in all of Lucas and Wood counties and western portions of Ottawa and Sandusky counties in Ohio, and in southern Monroe County, Michigan. The counts estimate 24-hour volumes and are adjusted for season and for road category. The Toledo Metropolitan Area Council of Governments (TMACOG) coordinates the traffic counting program in the Toledo metropolitan area. TMACOG creates maps and maintains a database for the entire region.

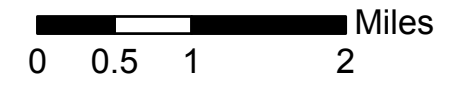
While more than 1500 counts are taken every year, not every road is measured annually. The subscript to the Annual Average Daily Traffic (AADT) number indicates the year the measurement was taken.
Example: 8100₀₂ AADT count is 8100 cars and trucks daily. Count was taken in 2002.

To view an electronic version of this map, or to view the most up to date and detailed count information at individual locations, visit the transportation department of the TMACOG website at http://www.tmacog.org/tran_body.htm.

Interstates are shown on maps 18 - 25.



For best quality, print on 11x17

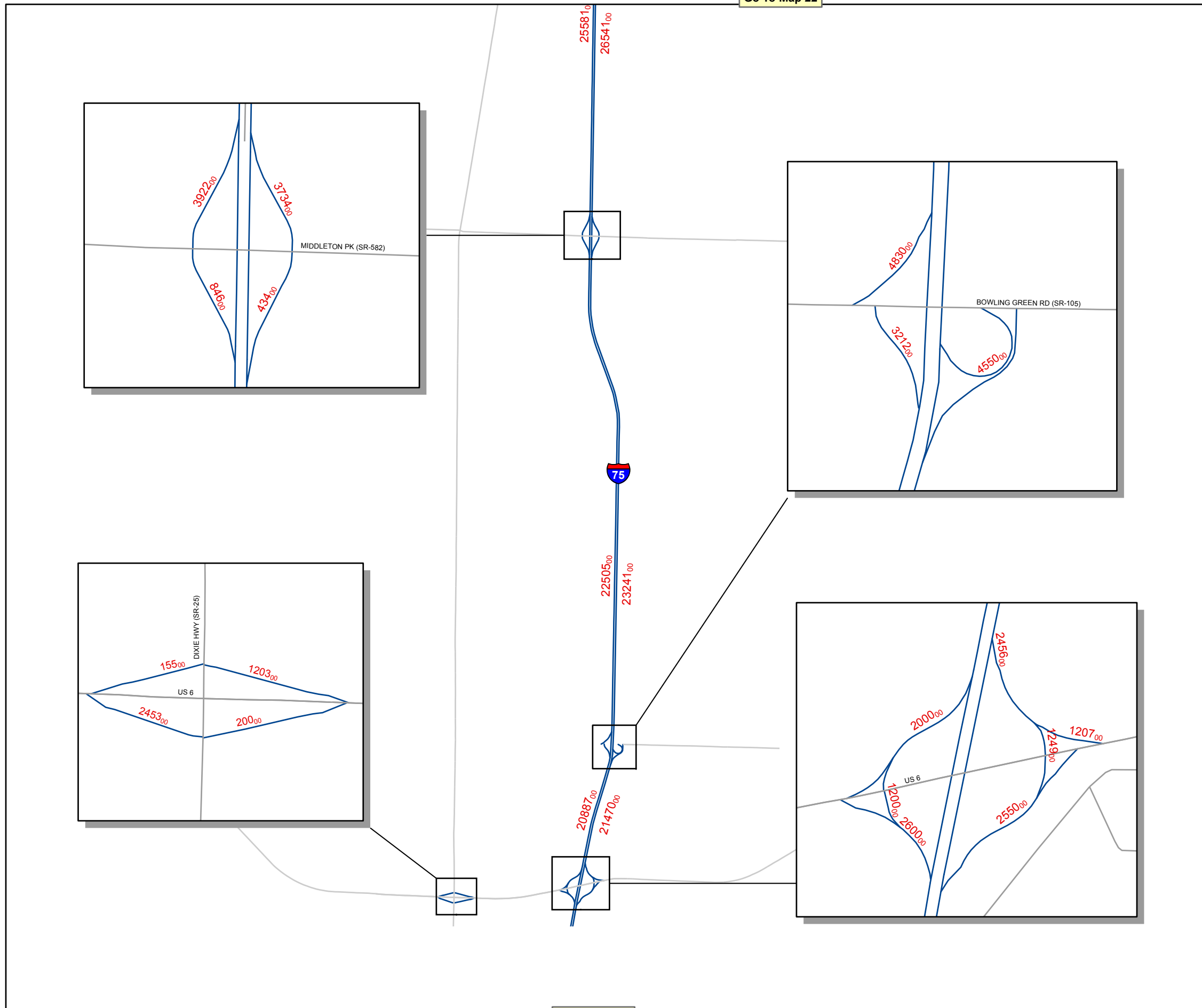


Interstates are shown in separate pages



Map 24

Go To Map 22



Go To Map 25

Traffic Flowmap 2009



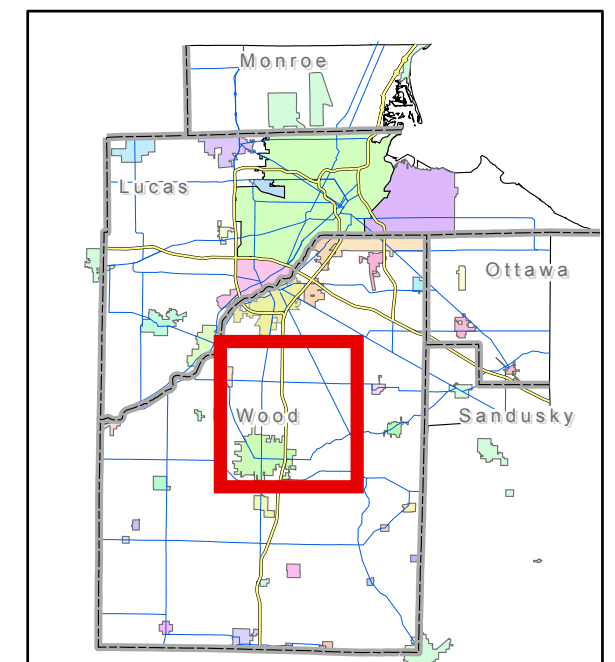
Toledo Metropolitan Area Council of Governments

Traffic counts are taken every year on roads and highways in all of Lucas and Wood counties and western portions of Ottawa and Sandusky counties in Ohio, and in southern Monroe County, Michigan. The counts estimate 24-hour volumes and are adjusted for season and for road category. The Toledo Metropolitan Area Council of Governments (TMACOG) coordinates the traffic counting program in the Toledo metropolitan area. TMACOG creates maps and maintains a database for the entire region.

While more than 1500 counts are taken every year, not every road is measured annually. The subscript to the Annual Average Daily Traffic (AADT) number indicates the year the measurement was taken. Example: 8100₀₂ AADT count is 8100 cars and trucks daily. Count was taken in 2002.

To view an electronic version of this map, or to view the most up to date and detailed count information at individual locations, visit the transportation department of the TMACOG website at http://www.tmacog.org/tran_body.htm.

Interstates are shown on maps 18 - 25.

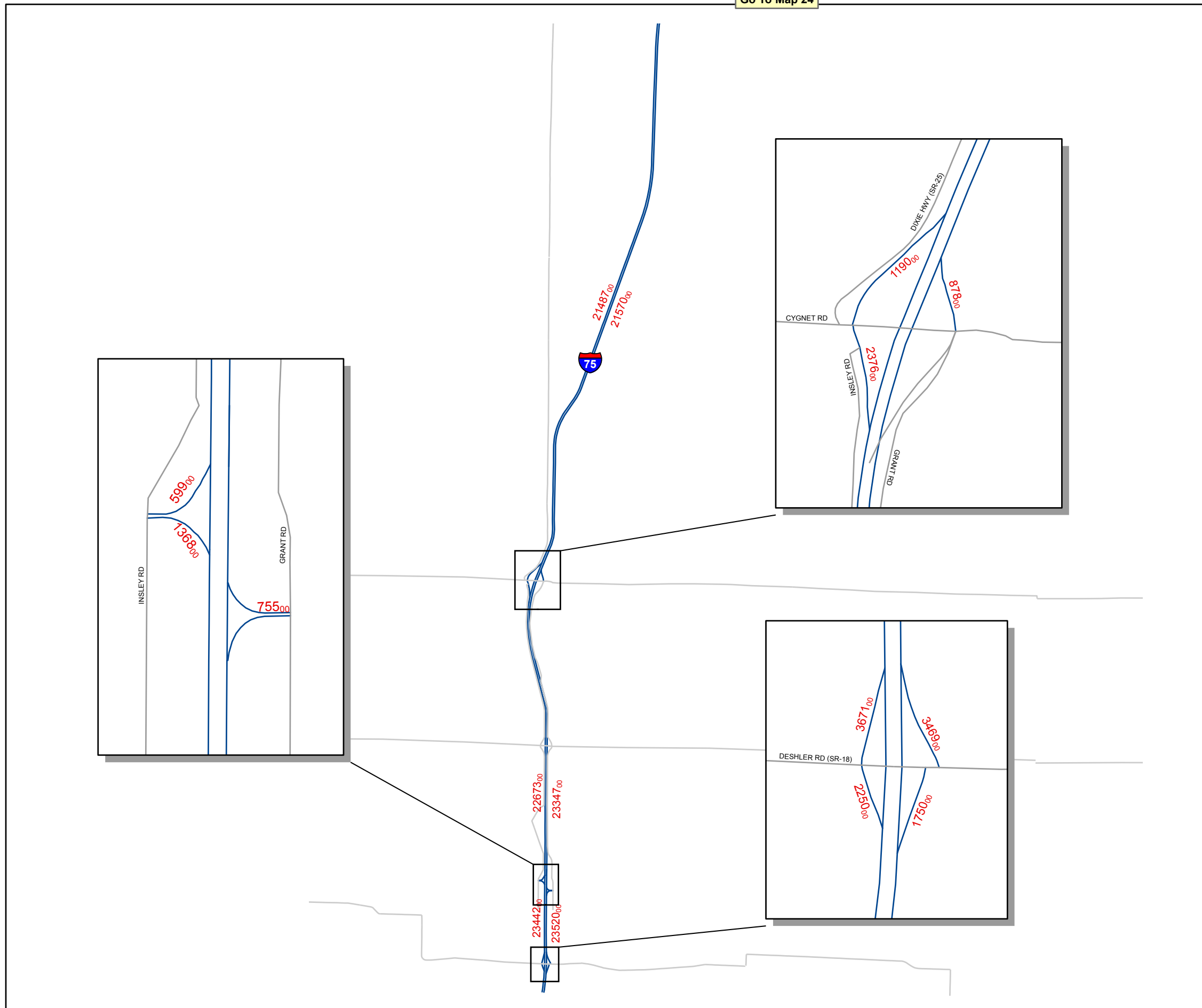


For best quality, print on 11x17



Map 25

Go To Map 24



Traffic Flowmap 2009



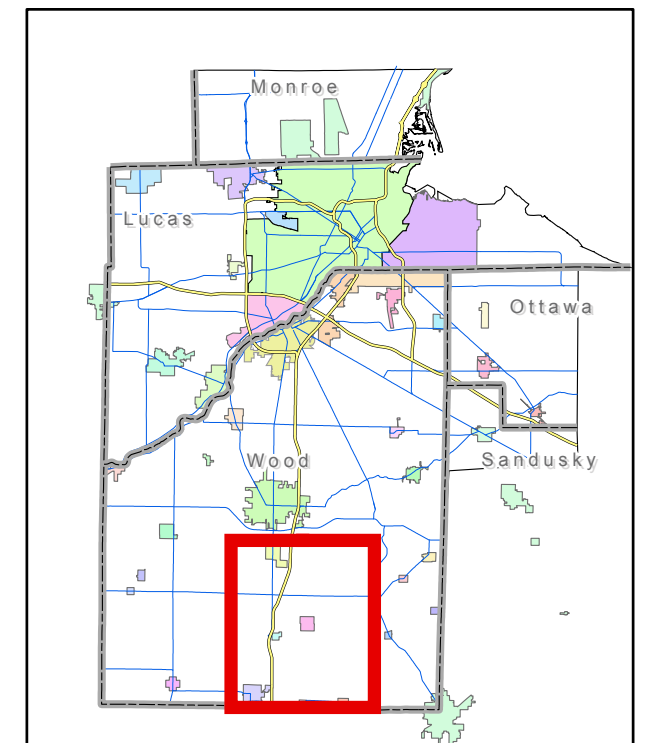
Toledo Metropolitan Area Council of Governments

Traffic counts are taken every year on roads and highways in all of Lucas and Wood counties and western portions of Ottawa and Sandusky counties in Ohio, and in southern Monroe County, Michigan. The counts estimate 24-hour volumes and are adjusted for season and for road category. The Toledo Metropolitan Area Council of Governments (TMACOG) coordinates the traffic counting program in the Toledo metropolitan area. TMACOG creates maps and maintains a database for the entire region.

While more than 1500 counts are taken every year, not every road is measured annually. The subscript to the Annual Average Daily Traffic (AADT) number indicates the year the measurement was taken. Example: 8100₀₂ AADT count is 8100 cars and trucks daily. Count was taken in 2002.

To view an electronic version of this map, or to view the most up to date and detailed count information at individual locations, visit the transportation department of the TMACOG website at http://www.tmacog.org/tran_body.htm.

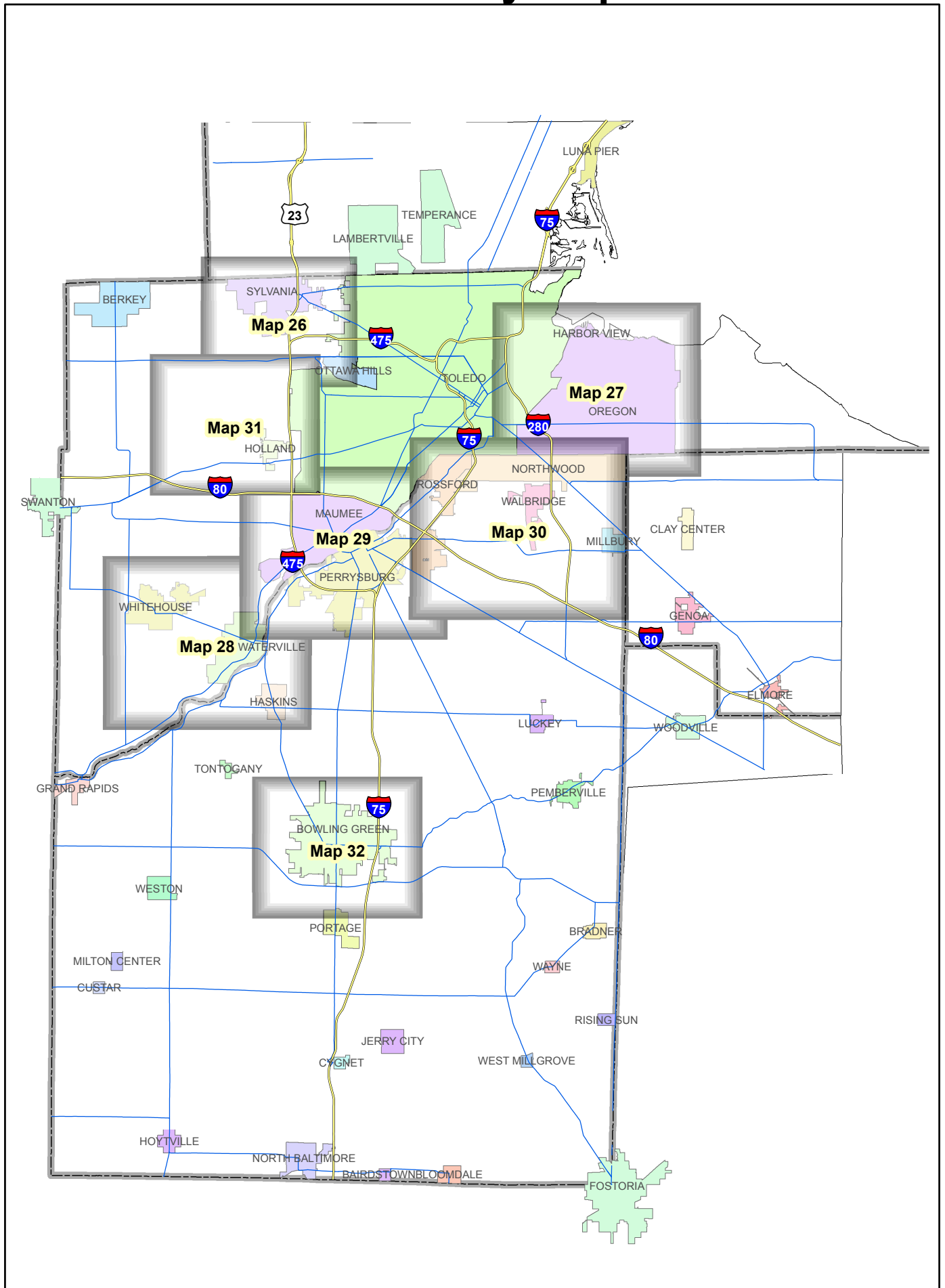
Interstates are shown on maps 18 - 25.



For best quality, print on 11x17



Index to City Maps



Map 26

Traffic Flowmap 2009



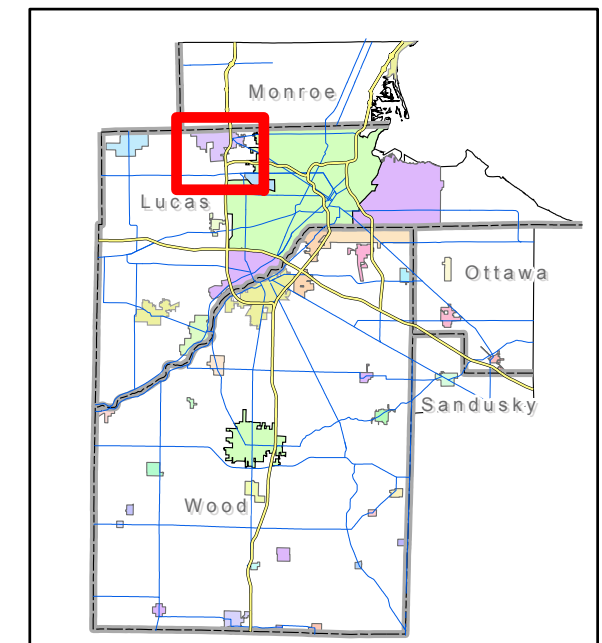
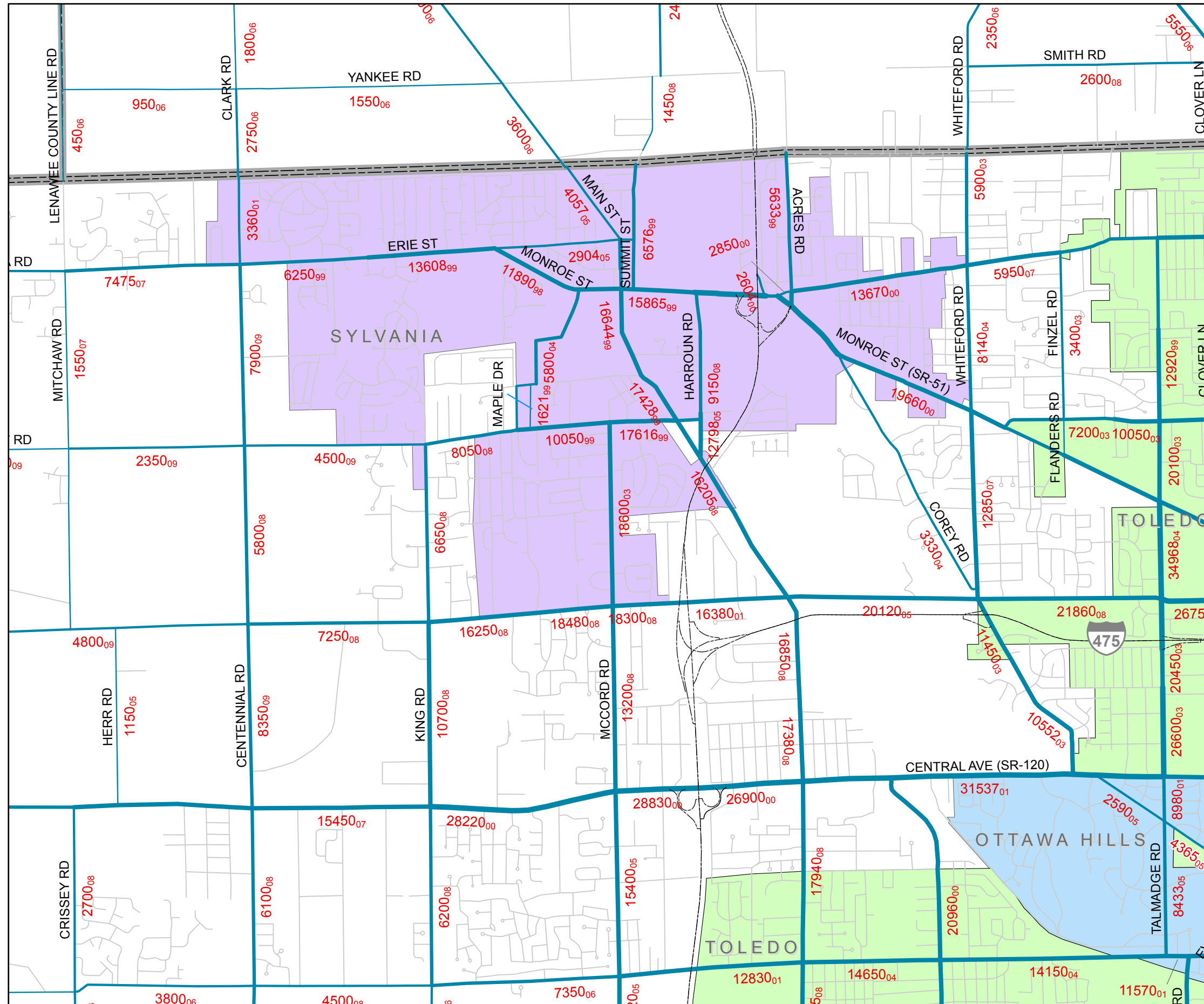
Toledo Metropolitan Area Council of Governments

Traffic counts are taken every year on roads and highways in all of Lucas and Wood counties and western portions of Ottawa and Sandusky counties in Ohio, and in southern Monroe County, Michigan. The counts estimate 24-hour volumes and are adjusted for season and for road category. The Toledo Metropolitan Area Council of Governments (TMACOG) coordinates the traffic counting program in the Toledo metropolitan area. TMACOG creates maps and maintains a database for the entire region.

While more than 1500 counts are taken every year, not every road is measured annually. The subscript to the Annual Average Daily Traffic (AADT) number indicates the year the measurement was taken. Example: 8100₀₂ AADT count is 8100 cars and trucks daily. Count was taken in 2002.

To view an electronic version of this map, or to view the most up to date and detailed count information at individual locations, visit the transportation department of the TMACOG website at http://www.tmacog.org/tran_body.htm.


Interstates are shown on maps 18 - 25.



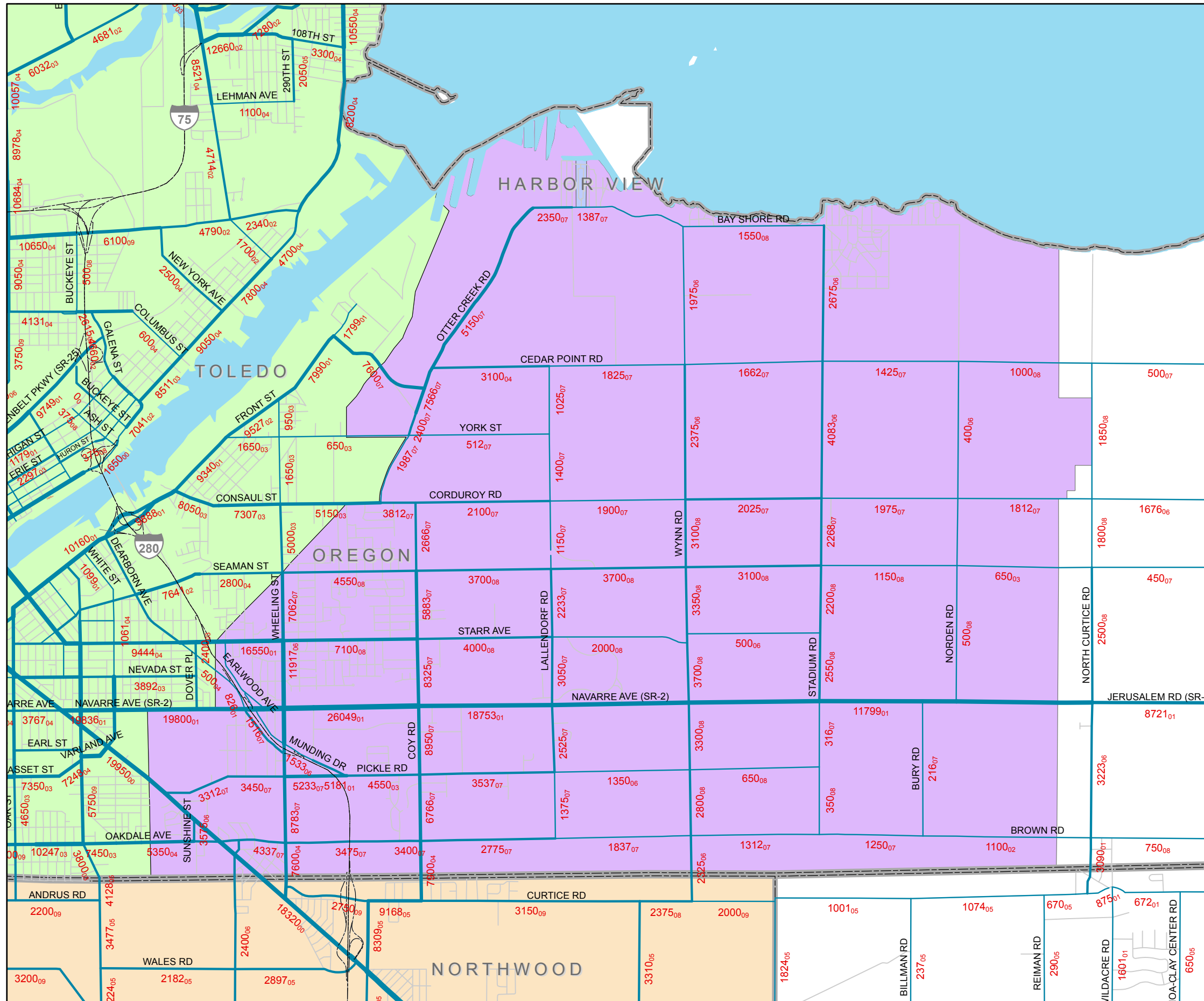
Legend

- 0 - 2000
- 2001 - 5000
- 5001 - 10000
- 10001 - 25000
- 25001 - 50000
- 50001 - 65600
- Interstates & Ramps
- Local Streets

For best quality, print on 11x17



Map 27



Traffic Flowmap 2009



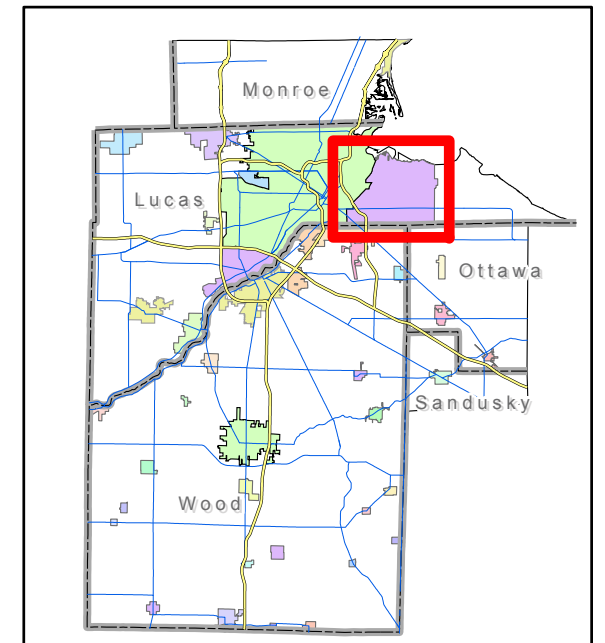
Toledo Metropolitan Area Council of Governments

Traffic counts are taken every year on roads and highways in all of Lucas and Wood counties and western portions of Ottawa and Sandusky counties in Ohio, and in southern Monroe County, Michigan. The counts estimate 24-hour volumes and are adjusted for season and for road category. The Toledo Metropolitan Area Council of Governments (TMACOG) coordinates the traffic counting program in the Toledo metropolitan area. TMACOG creates maps and maintains a database for the entire region.

While more than 1500 counts are taken every year, not every road is measured annually. The subscript to the Annual Average Daily Traffic (AADT) number indicates the year the measurement was taken.
Example: 8100₀₂ AADT count is 8100 cars and trucks daily. Count was taken in 2002.

To view an electronic version of this map, or to view the most up to date and detailed count information at individual locations, visit the transportation department of the TMACOG website at http://www.tmacog.org/tran_body.htm.

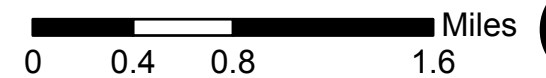
Interstates are shown on maps 18 - 25.



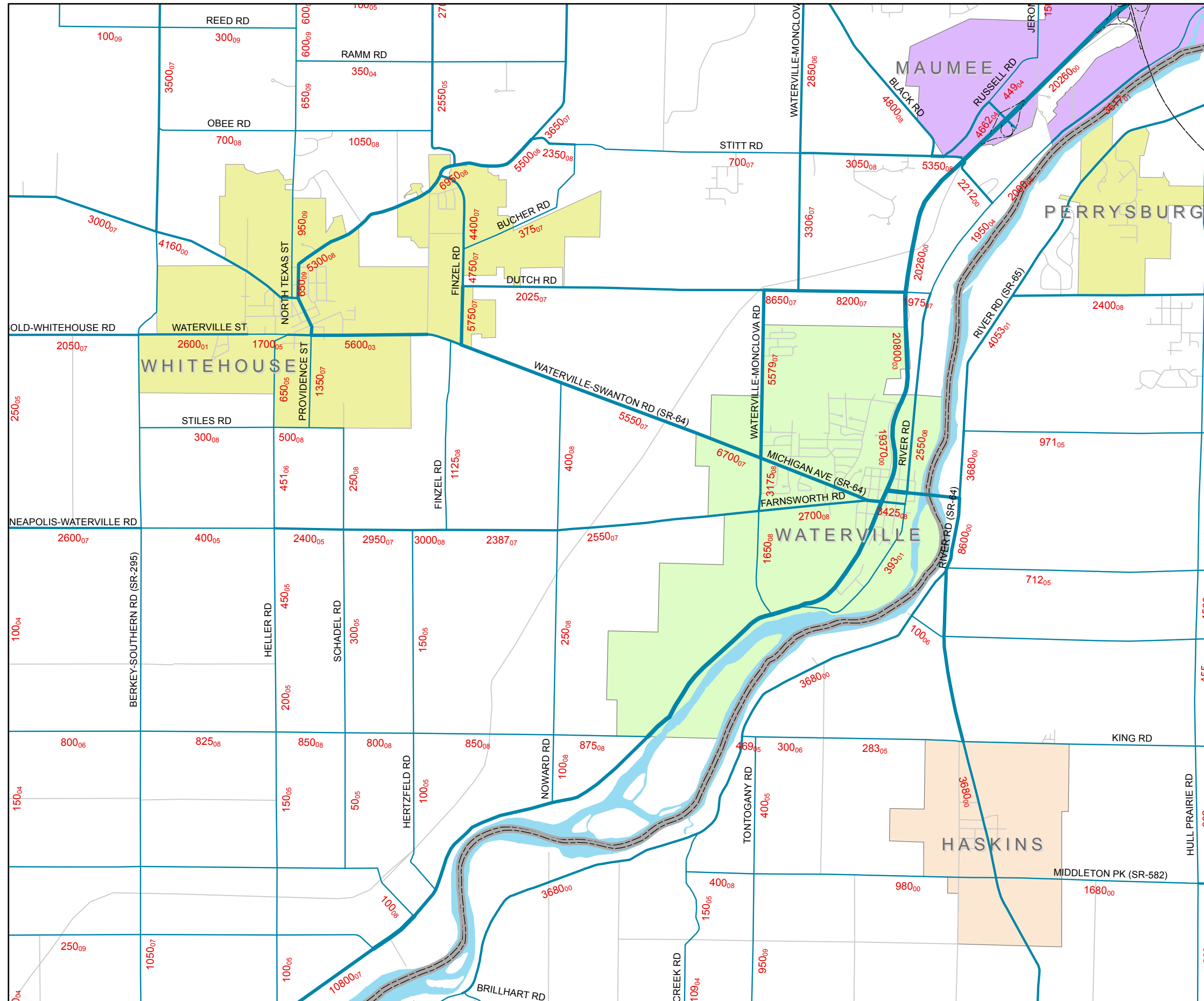
Legend

- 0 - 2000
- 2001 - 5000
- 5001 - 10000
- 10001 - 25000
- 25001 - 50000
- 50001 - 65600
- Interstates & Ramps
- Local Streets

For best quality, print on 11x17



Map 28



Traffic Flowmap 2009



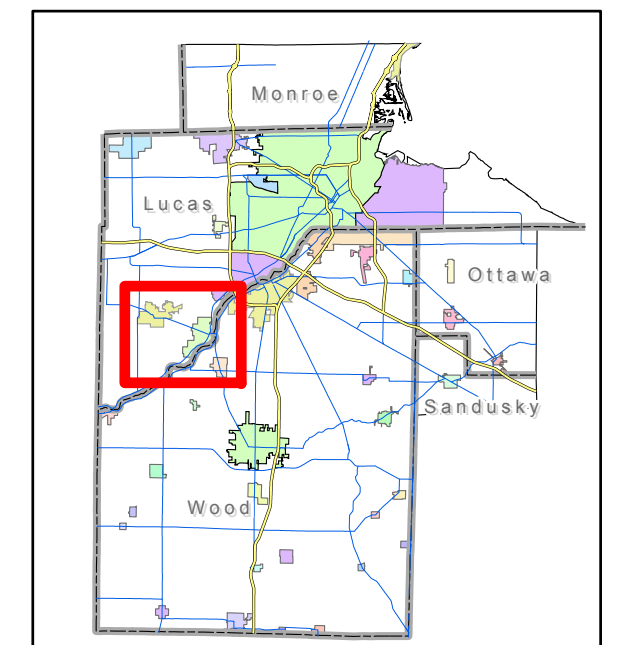
Toledo Metropolitan Area Council of Governments

Traffic counts are taken every year on roads and highways in all of Lucas and Wood counties and western portions of Ottawa and Sandusky counties in Ohio, and in southern Monroe County, Michigan. The counts estimate 24-hour volumes and are adjusted for season and for road category. The Toledo Metropolitan Area Council of Governments (TMACOG) coordinates the traffic counting program in the Toledo metropolitan area. TMACOG creates maps and maintains a database for the entire region.

While more than 1500 counts are taken every year, not every road is measured annually. The subscript to the Annual Average Daily Traffic (AADT) number indicates the year the measurement was taken. Example: 8100₀₂ AADT count is 8100 cars and trucks daily. Count was taken in 2002.

To view an electronic version of this map, or to view the most up to date and detailed count information at individual locations, visit the transportation department of the TMACOG website at http://www.tmacog.org/tran_body.htm.

Interstates are shown on maps 18 - 25.



Legend

- 0 - 2000
- 2001 - 5000
- 5001 - 10000
- 10001 - 25000
- 25001 - 50000
- 50001 - 65600
- Interstates & Ramps
- Local Streets

For best quality, print on 11x17

0 0.4 0.8 1.6 Miles

Map 29

Traffic Flowmap 2009



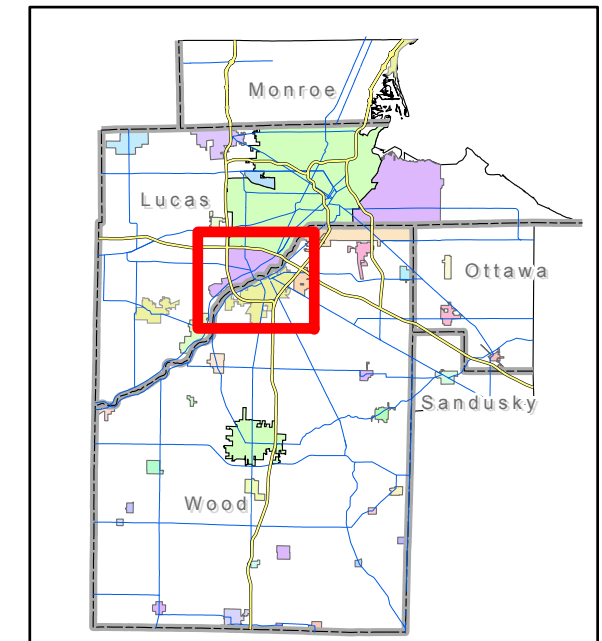
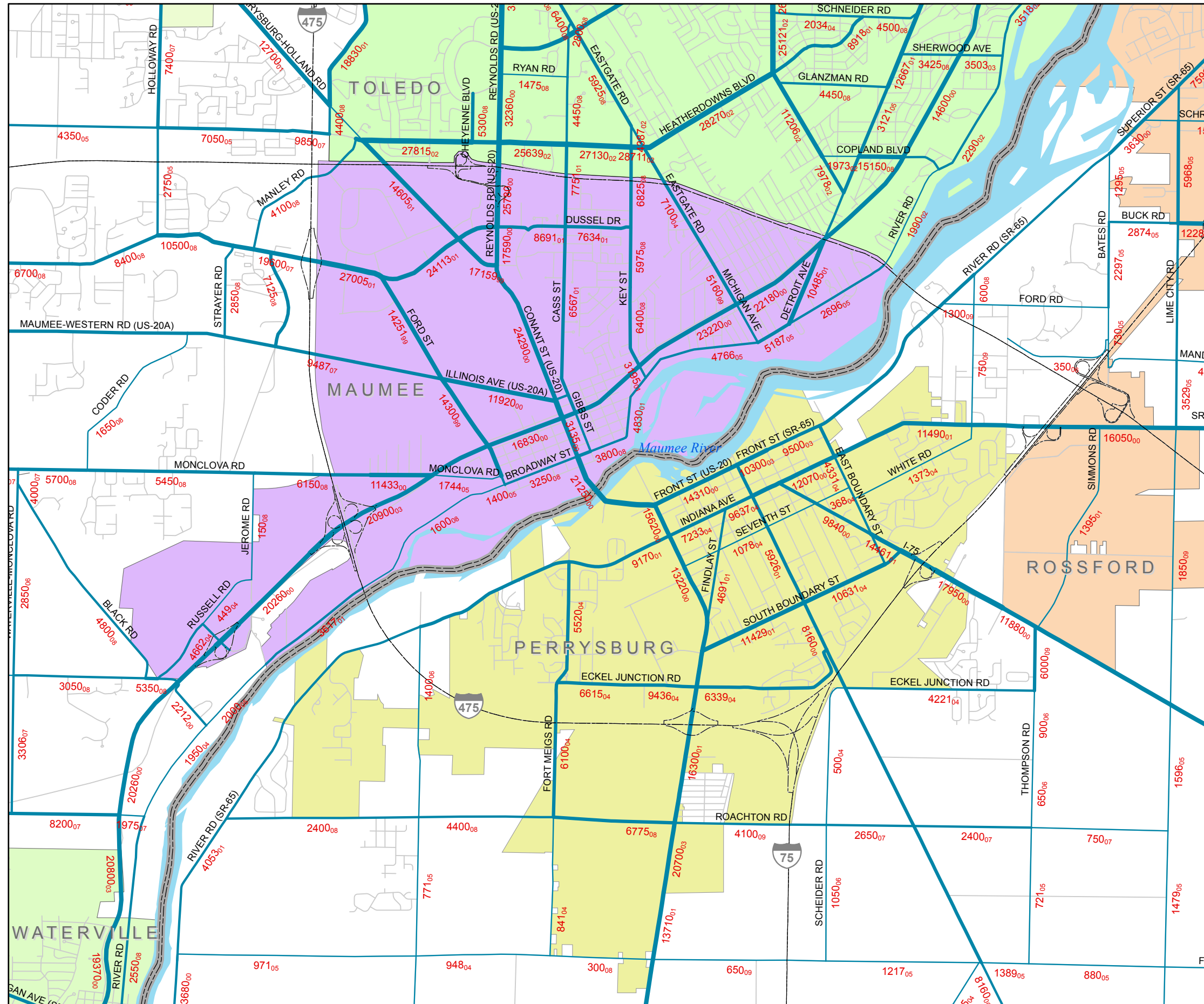
Toledo Metropolitan Area Council of Governments

Traffic counts are taken every year on roads and highways in all of Lucas and Wood counties and western portions of Ottawa and Sandusky counties in Ohio, and in southern Monroe County, Michigan. The counts estimate 24-hour volumes and are adjusted for season and for road category. The Toledo Metropolitan Area Council of Governments (TMACOG) coordinates the traffic counting program in the Toledo metropolitan area. TMACOG creates maps and maintains a database for the entire region.

While more than 1500 counts are taken every year, not every road is measured annually. The subscript to the Annual Average Daily Traffic (AADT) number indicates the year the measurement was taken. Example: 8100₀₂ AADT count is 8100 cars and trucks daily. Count was taken in 2002.

To view an electronic version of this map, or to view the most up to date and detailed count information at individual locations, visit the transportation department of the TMACOG website at http://www.tmacog.org/tran_body.htm.

Interstates are shown on maps 18 - 25.



Legend

- 0 - 2000
- 2001 - 5000
- 5001 - 10000
- 10001 - 25000
- 25001 - 50000
- 50001 - 65600
- Interstates & Ramps
- Local Streets

For best quality, print on 11x17



Map 30

Traffic Flowmap 2009



Toledo Metropolitan Area Council of Governments

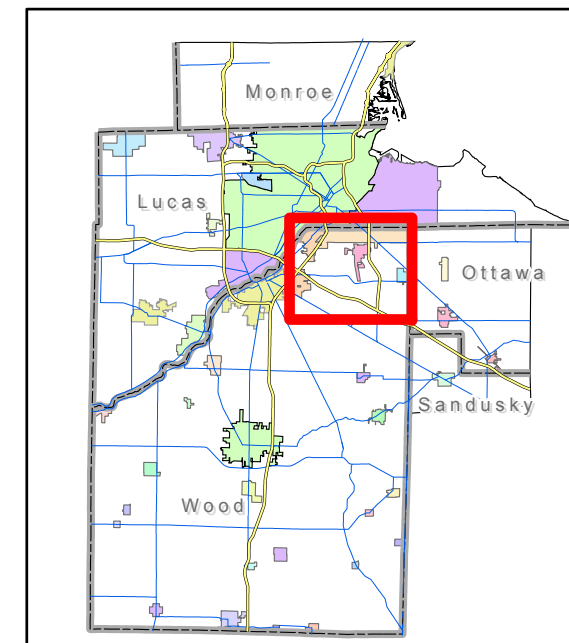
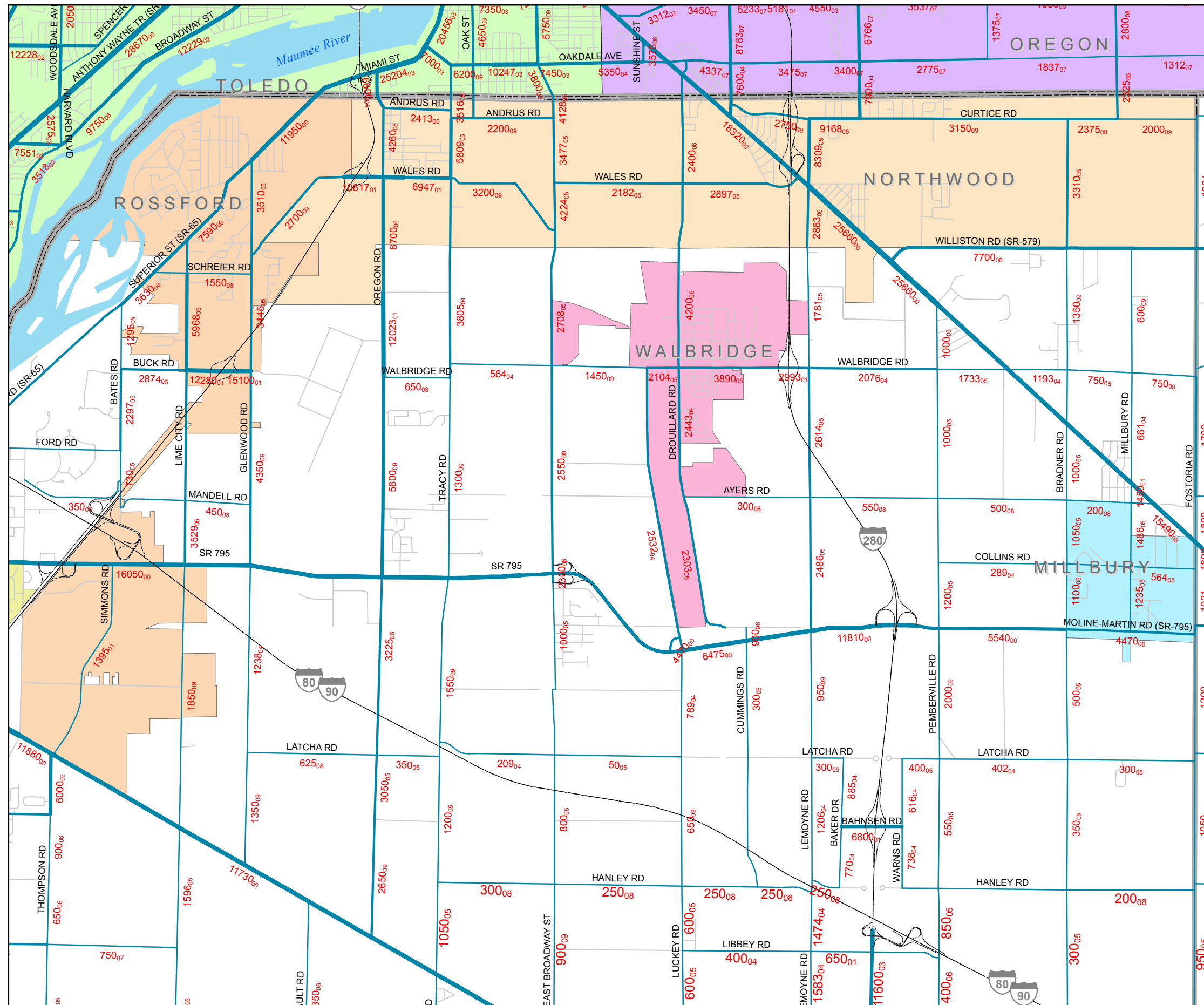
Traffic counts are taken every year on roads and highways in all of Lucas and Wood counties and western portions of Ottawa and Sandusky counties in Ohio, and in southern Monroe County, Michigan. The counts estimate 24-hour volumes and are adjusted for season and for road category. The Toledo Metropolitan Area Council of Governments (TMACOG) coordinates the traffic counting program in the Toledo metropolitan area. TMACOG creates maps and maintains a database for the entire region.

While more than 1500 counts are taken every year, not every road is measured annually. The subscript to the Annual Average Daily Traffic (AADT) number indicates the year the measurement was taken.

Example: 8100₀₂ AADT count is 8100 cars and trucks daily. Count was taken in 2002.

To view an electronic version of this map, or to view the most up to date and detailed count information at individual locations, visit the transportation department of the TMACOG website at http://www.tmacog.org/tran_body.htm.


Interstates are shown on maps 18 - 25.



Legend

- 0 - 2000
- 2001 - 5000
- 5001 - 10000
- 10001 - 25000
- 25001 - 50000
- 50001 - 65600
- Interstates & Ramps
- Local Streets

For best quality, print on 11x17



Map 31

Traffic Flowmap 2009



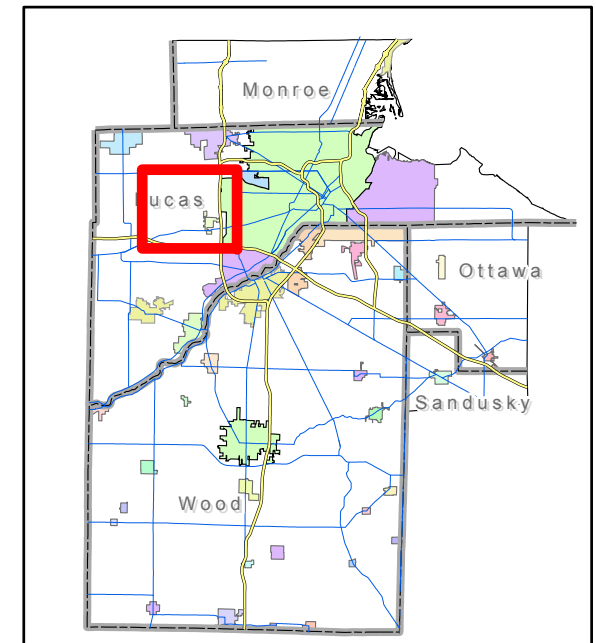
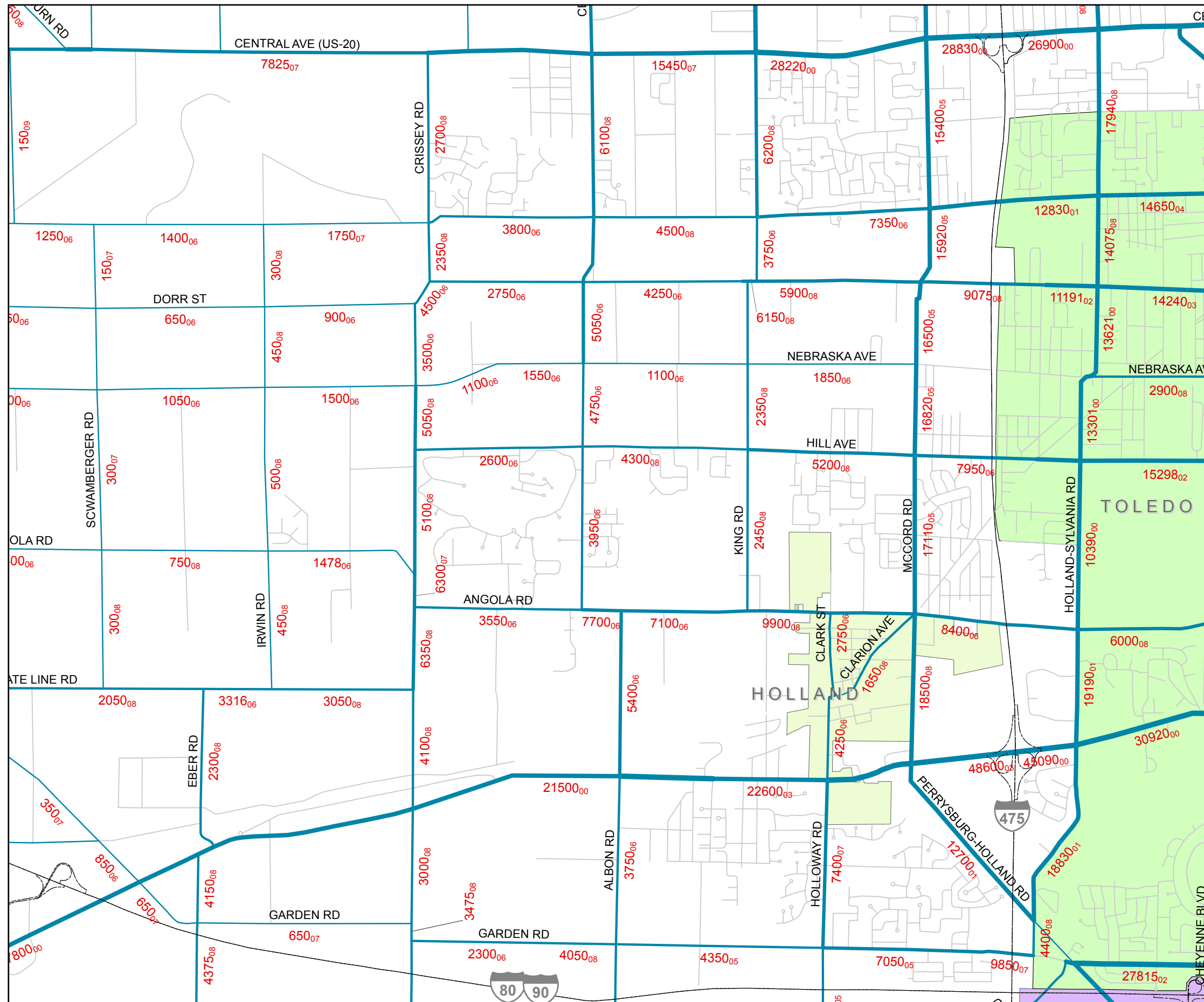
Toledo Metropolitan Area Council of Governments

Traffic counts are taken every year on roads and highways in all of Lucas and Wood counties and western portions of Ottawa and Sandusky counties in Ohio, and in southern Monroe County, Michigan. The counts estimate 24-hour volumes and are adjusted for season and for road category. The Toledo Metropolitan Area Council of Governments (TMACOG) coordinates the traffic counting program in the Toledo metropolitan area. TMACOG creates maps and maintains a database for the entire region.

While more than 1500 counts are taken every year, not every road is measured annually. The subscript to the Annual Average Daily Traffic (AADT) number indicates the year the measurement was taken. Example: 8100₀₂ AADT count is 8100 cars and trucks daily. Count was taken in 2002.

To view an electronic version of this map, or to view the most up to date and detailed count information at individual locations, visit the transportation department of the TMACOG website at http://www.tmacog.org/tran_body.htm.


Interstates are shown on maps 18 - 25.



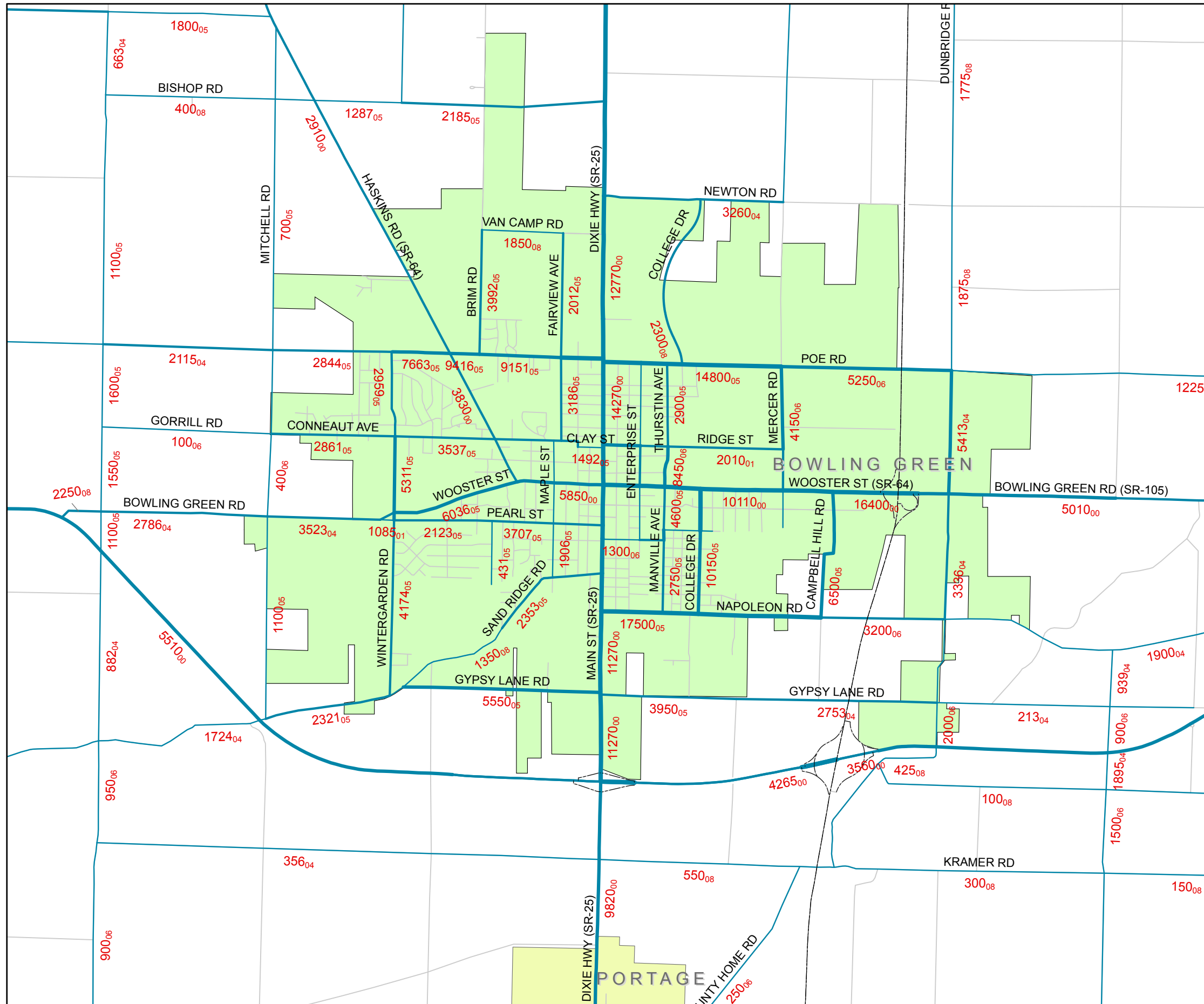
Legend

- 0 - 2000
- 2001 - 5000
- 5001 - 10000
- 10001 - 25000
- 25001 - 50000
- 50001 - 65600
- Interstates & Ramps
- Local Streets

For best quality, print on 11x17



Map 32



Map 32 Traffic Flowmap 2009



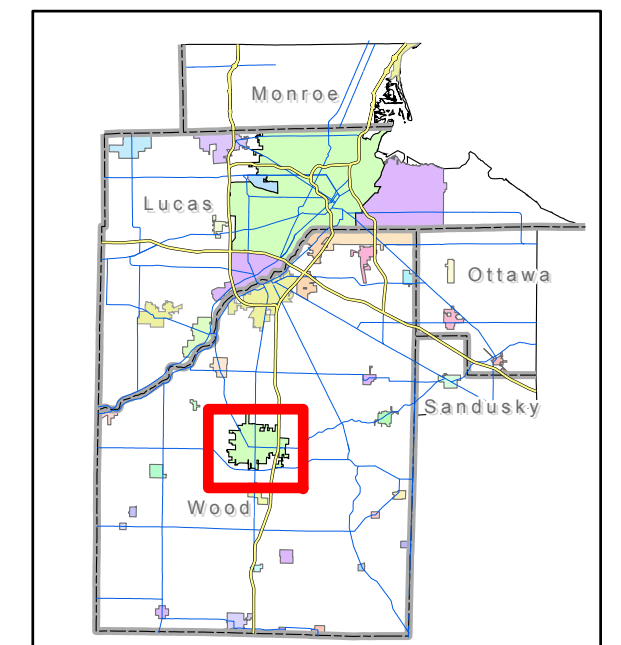
Toledo Metropolitan Area Council of Governments

Traffic counts are taken every year on roads and highways in all of Lucas and Wood counties and western portions of Ottawa and Sandusky counties in Ohio, and in southern Monroe County, Michigan. The counts estimate 24-hour volumes and are adjusted for season and for road category. The Toledo Metropolitan Area Council of Governments (TMACOG) coordinates the traffic counting program in the Toledo metropolitan area. TMACOG creates maps and maintains a database for the entire region.

While more than 1500 counts are taken every year, not every road is measured annually. The subscript to the Annual Average Daily Traffic (AADT) number indicates the year the measurement was taken.
Example: 8100₀₂ AADT count is 8100 cars and trucks daily. Count was taken in 2002.

To view an electronic version of this map, or to view the most up to date and detailed count information at individual locations, visit the transportation department of the TMACOG website at http://www.tmacog.org/tran_body.htm.

Interstates are shown on maps 18 - 25.



Legend

- 0 - 2000
- 2001 - 5000
- 5001 - 10000
- 10001 - 25000
- 25001 - 50000
- 50001 - 65600
- Interstates & Ramps
- Local Streets

For best quality, print on 11x17

